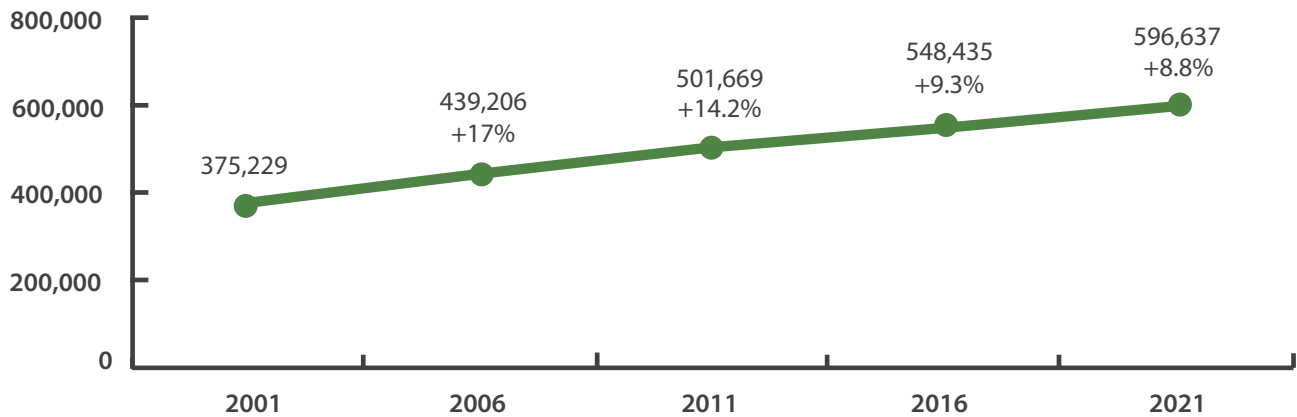


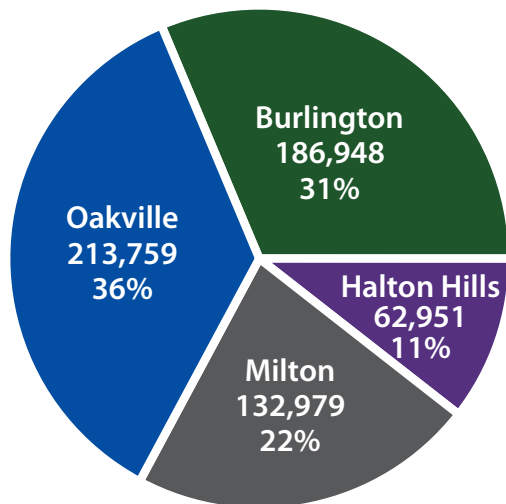
Halton Region Highlights on the 2021 Statistics Canada Census

Census Release #1 – Population and dwellings

Halton Region population trends

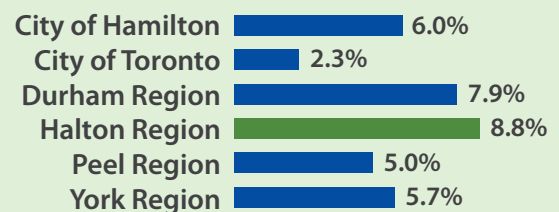


Halton Region Local Municipality 2021 population breakdown



Halton's 2021 population
596,637

Population growth between 2016 to 2021 across the Greater Toronto and Hamilton Area (GTHA)

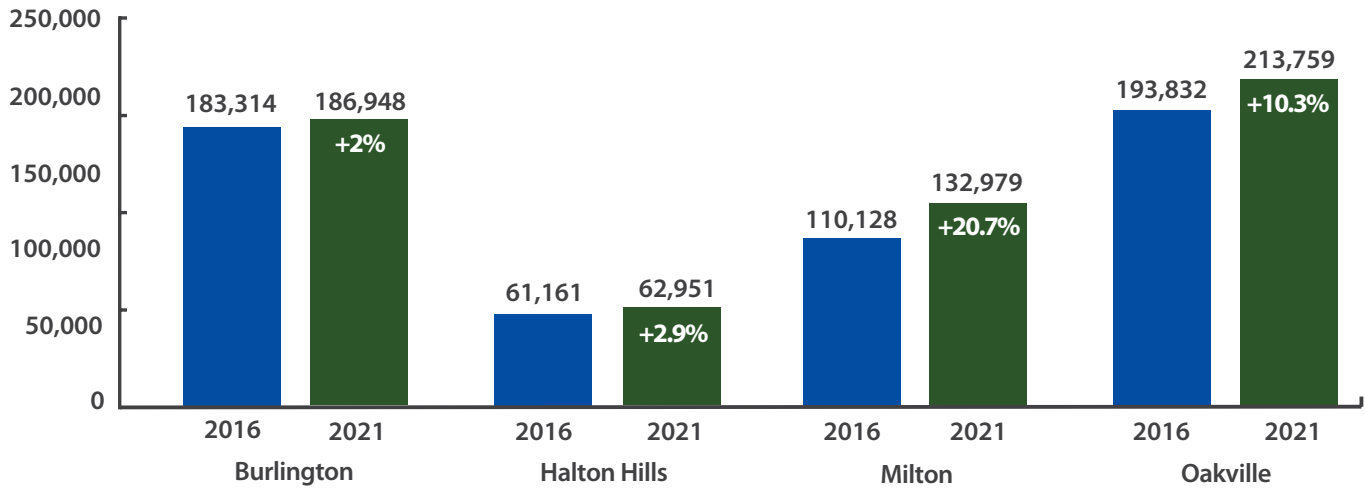


Halton's total population was 596,637 in 2021, an increase of 8.8% or 48,202 residents since 2016. Halton's population growth exceeded all upper- and single-tier municipalities in the GTHA. Among larger municipalities within Ontario, Halton Region's population growth only trailed Waterloo (9.7%) and Ottawa (8.9%).

Halton Region ranks 4th in Ontario as the most densely populated Census Division, behind Toronto, Peel and York.

Census Release #1 – Population and dwellings (continued)

Population change by Municipality, 2016 to 2021



The Region grew by 48,202 people between 2016 and 2021, reflecting an increase of 3,634 people in Burlington, 1,790 people in Halton Hills, 22,851 people in Milton, and 19,927 people in Oakville.

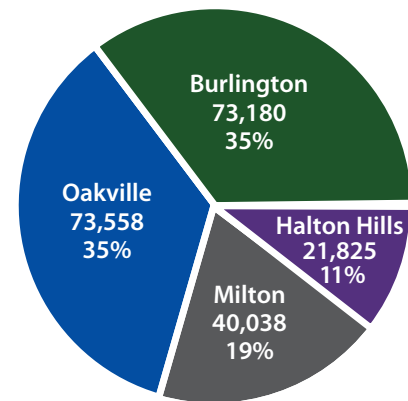
While the Town of Oakville is Halton Region's largest municipality with 213,759 residents, the Town of Milton is the fastest growing municipality in Halton, with a population percentage change of 20.7% from 2016 to 2021.

Population density in Halton

	2016 Persons/km ²	2021 Persons/km ²	Growth Rate
Halton	568.9	617.8	8.6%
Burlington	987.3	1,004.4	1.7%
Halton Hills	221.4	227.4	2.7%
Milton	303.2	365.5	20.5%
Oakville	1,395.6	1,538.5	10.2%

Halton has an average population density of 617.8 people per square kilometre. In Halton's more urban municipalities of Burlington and Oakville, there are 1,004.4 people and 1,538.5 people per square kilometre, respectively. In Halton Hills and Milton, there are 227.4 and 365.5 people per square kilometre, respectively.

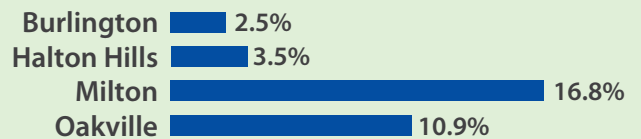
Occupied dwellings in Halton's Local Municipalities in 2021



Total occupied dwellings in Halton

208,601

Occupied private dwellings growth in Halton between 2016 to 2021



Information presented in this infographic is based on the Statistics Canada 2021 Census. Statistics Canada conducts a national Census of Population every five years. Statistics Canada will be releasing Census findings throughout 2022 in a series of seven data releases.

Definitions: Occupied dwellings are permanent, private dwellings in which a person or a group of persons is permanently residing in.

Population density is the number of persons per square kilometre, the calculation for population density is total population divided by land area.

Source: Statistics Canada. Table 98-10-0007-01. Population and dwelling counts: Canada and Census Divisions.