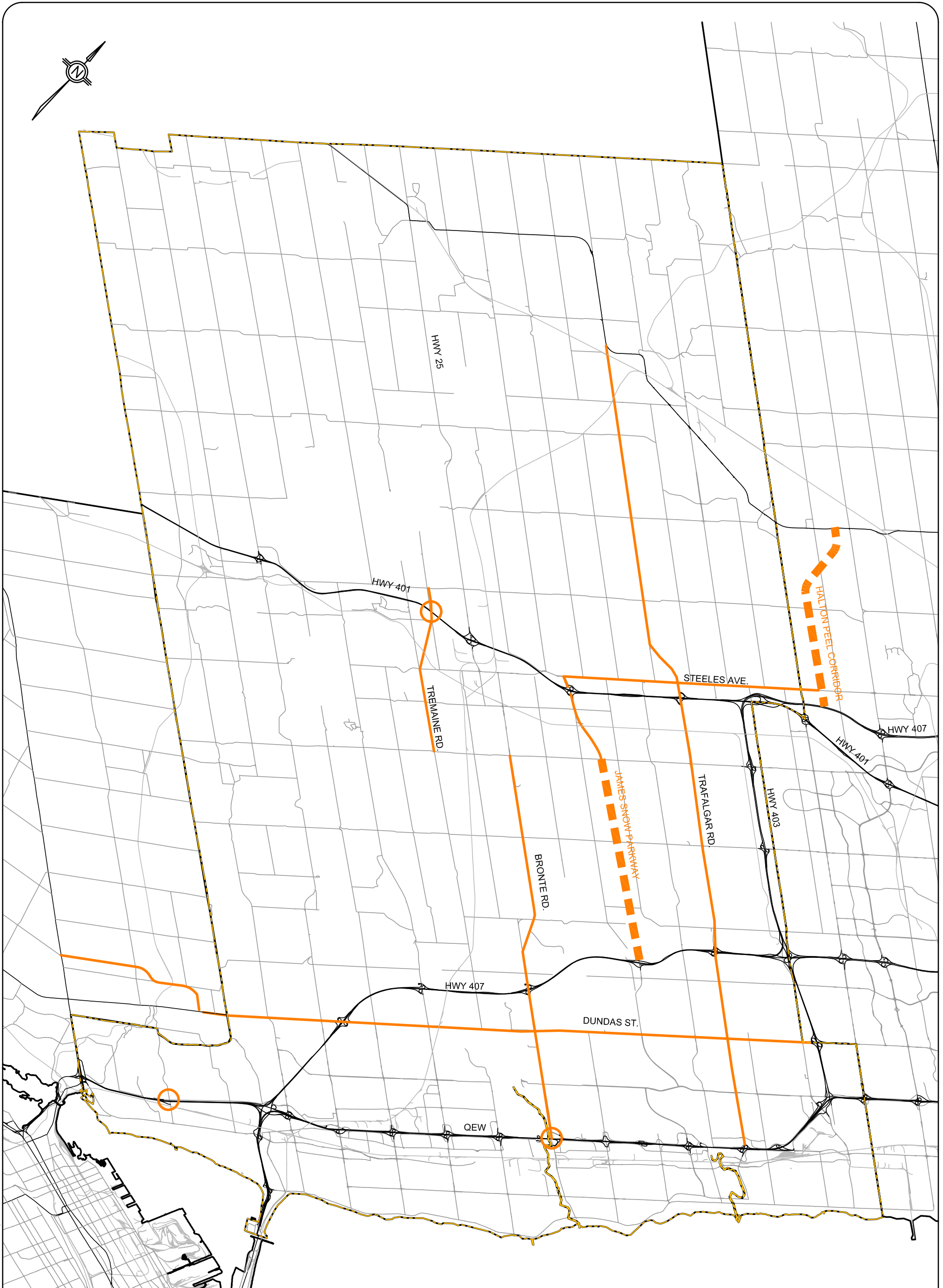



EXHIBIT B



MODIFIED: March 30, 2007



Legend:

- Major Road Construction/Improvements
- New Interchange
- Roadway Alignments to be Determined Through Future Studies
- Region of Halton Boundary

FOR DISCUSSION PURPOSES ONLY

Regional Municipality of Halton
Durable Halton Plan

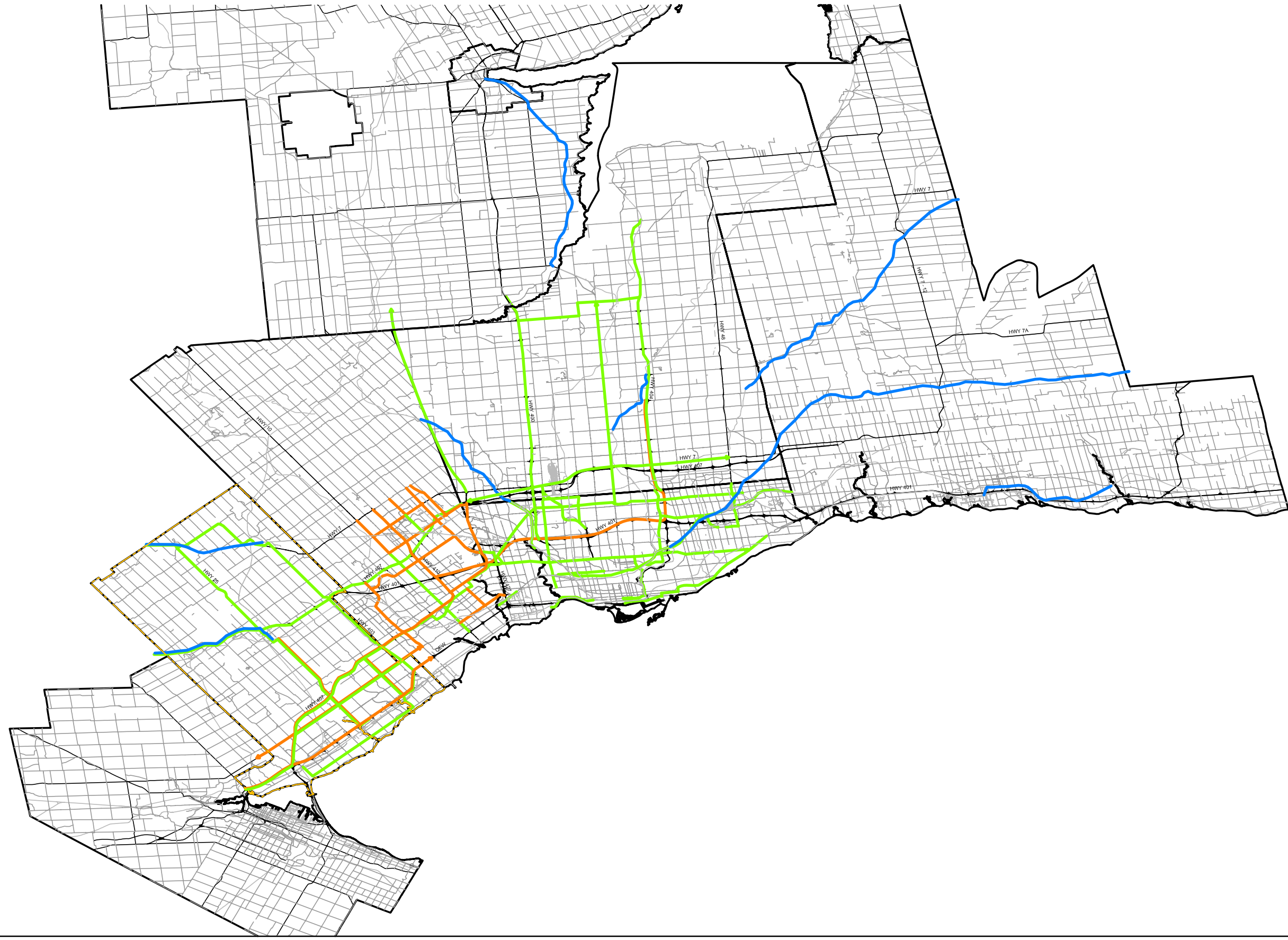
**STRATEGIC TRANSPORTATION SYSTEM PLANNED IMPROVEMENTS
MAJOR ROAD IMPROVEMENTS**

Proj. Manager: AA	Drawn By: DEH
Scale: N.T.S.	Checked By: AA
Date Issued: November 23, 2006	Project No: 06-7011-1000
Location: G:\cad\067011	File Name: durable plan.dwg

Figure No.

?

EXHIBIT C



MODIFIED: November 28, 2006



- Legend:**
- Transit Improvements
 - HOV/RBL/Busways
 - Go Transit Improvements
 - Region of Halton Boundary

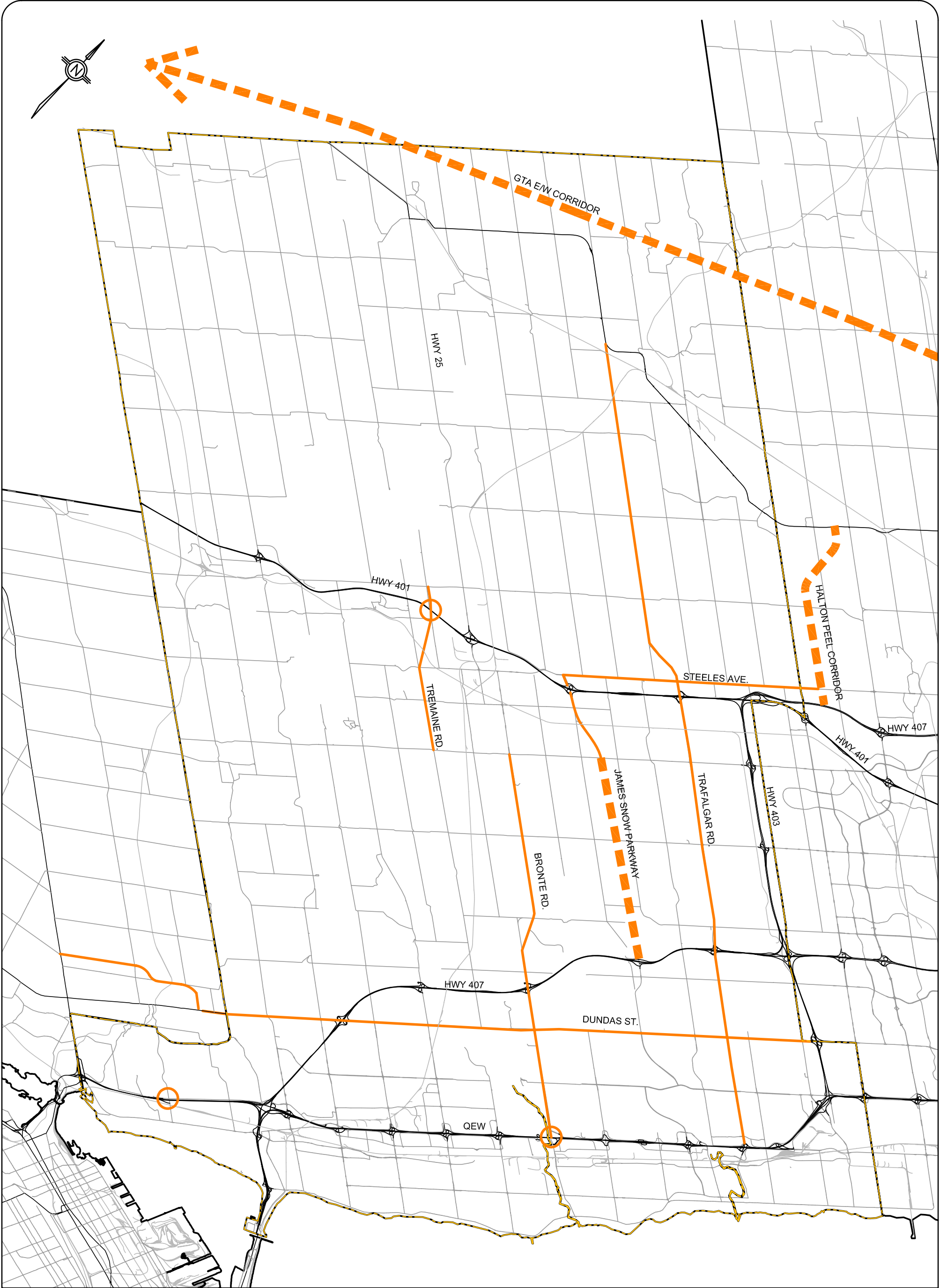

FOR DISCUSSION PURPOSES ONLY

Regional Municipality of Halton
Durable Halton Plan

**STRATEGIC TRANSPORTATION SYSTEM PLANNED IMPROVEMENTS
GTA AND SURROUNDINGS TRANSIT IMPROVEMENTS**

Proj. Manager: AA	Drawn By: DEH	Figure No.
Scale: N.T.S.	Checked By: AA	?
Date Issued: November 23, 2006	Project No: 06-7011-1000	
Location: G:\cad\067011	File Name: durable plan.dwg	

EXHIBIT D



MODIFIED: December 6, 2006



- Legend:**
- Major Road Construction/Improvements
 - New Interchange
 - Roadway Alignments to be Determined Through Future Studies
 - Region of Halton Boundary

FOR DISCUSSION PURPOSES ONLY

Regional Municipality of Halton
Durable Halton Plan
**STRATEGIC TRANSPORTATION SYSTEM PLANNED IMPROVEMENTS
MAJOR ROAD IMPROVEMENTS**

Proj. Manager: AA	Drawn By: DEH	Figure No.
Scale: N.T.S.	Checked By: AA	?
Date Issued: November 23, 2006	Project No: 06-7011-1000	
Location: G:\cad\067011	File Name: durable plan.dwg	