
Plates 1 to 38

Trafalgar Road - Steeles Avenue to North of 10 Side Road

Preliminary Plans and Profiles



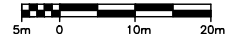
**TRAFALGAR ROAD - PREFERRED ALTERNATIVE
FROM STA. 0+000 TO STA. 0+280**

HALTON REGION
TRAFALGAR ROAD
CLASS ENVIRONMENTAL ASSESSMENT STUDY
SECTION 1 - STEELES AVENUE TO NORTH OF 10 SIDE ROAD

Legend :

- | | | | |
|--|-------------------------------------|--|-------------------------------|
| | TEMPORARY EASEMENT | | PROPOSED GRASS AREA/LANDSCAPE |
| | EXISTING PROPERTY LINE | | CURB |
| | PROPOSED PROPERTY LINE | | SHOULDER |
| | PROPOSED SIDEWALK / MEDIAN | | |
| | PROPOSED MULTI - USE PATHWAY | | |
| | PROPOSED PAVEMENT | | |
| | PROPOSED BIKE LANE / PAVED SHOULDER | | |

Scale

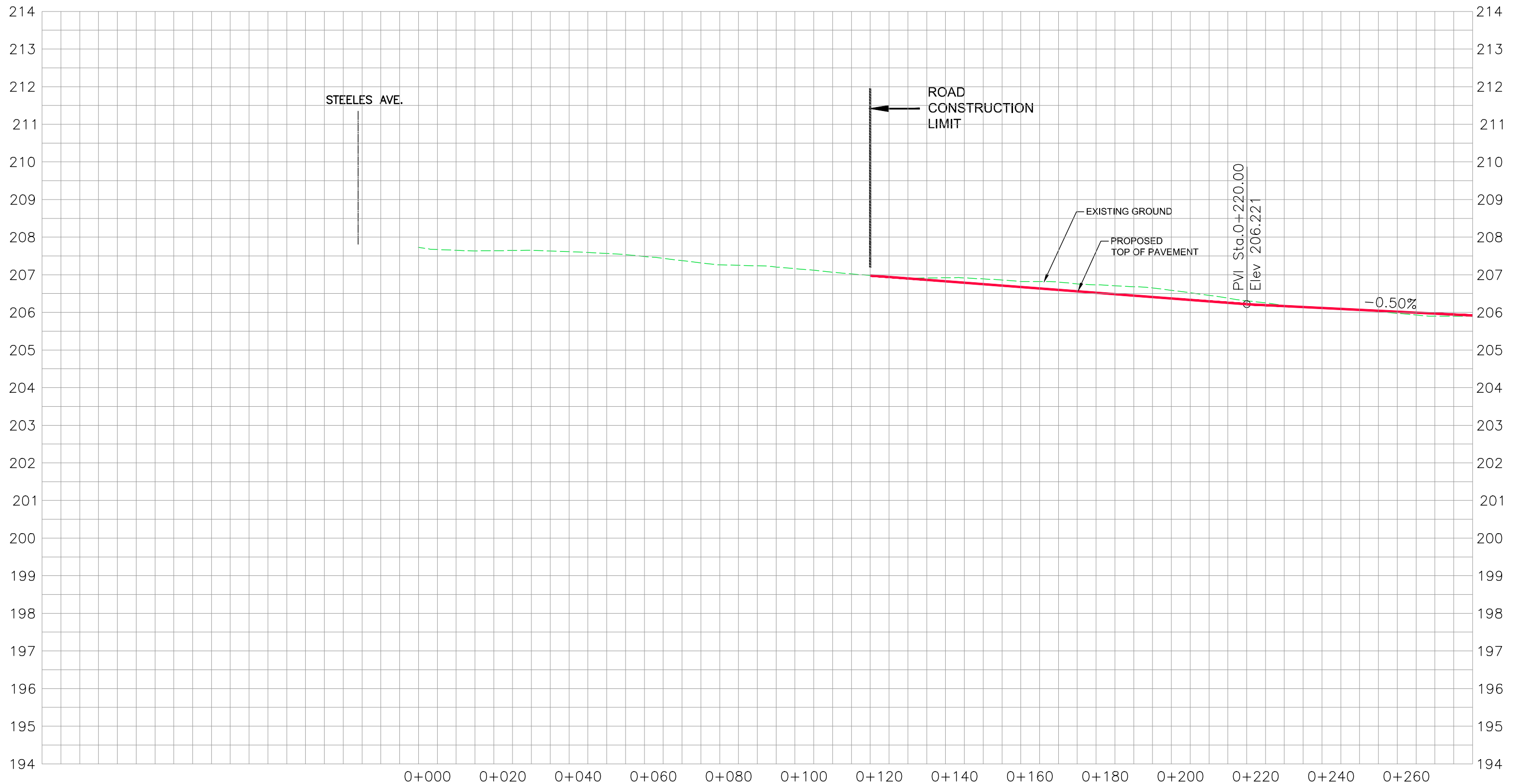


1:1000

PLATE

1

DATE OF PHOTOGRAPHY - 2015



**TRAFALGAR ROAD - PREFERRED ALTERNATIVE
FROM STA. 0+000 TO STA. 0+280**

HALTON REGION
TRAFALGAR ROAD
CLASS ENVIRONMENTAL ASSESSMENT STUDY
SECTION 1 - STEELES AVENUE TO NORTH OF 10 SIDE ROAD

Legend :
--- EXISTING GROUND OF PROPOSED CENTRE LINE
— PROPOSED PROFILE

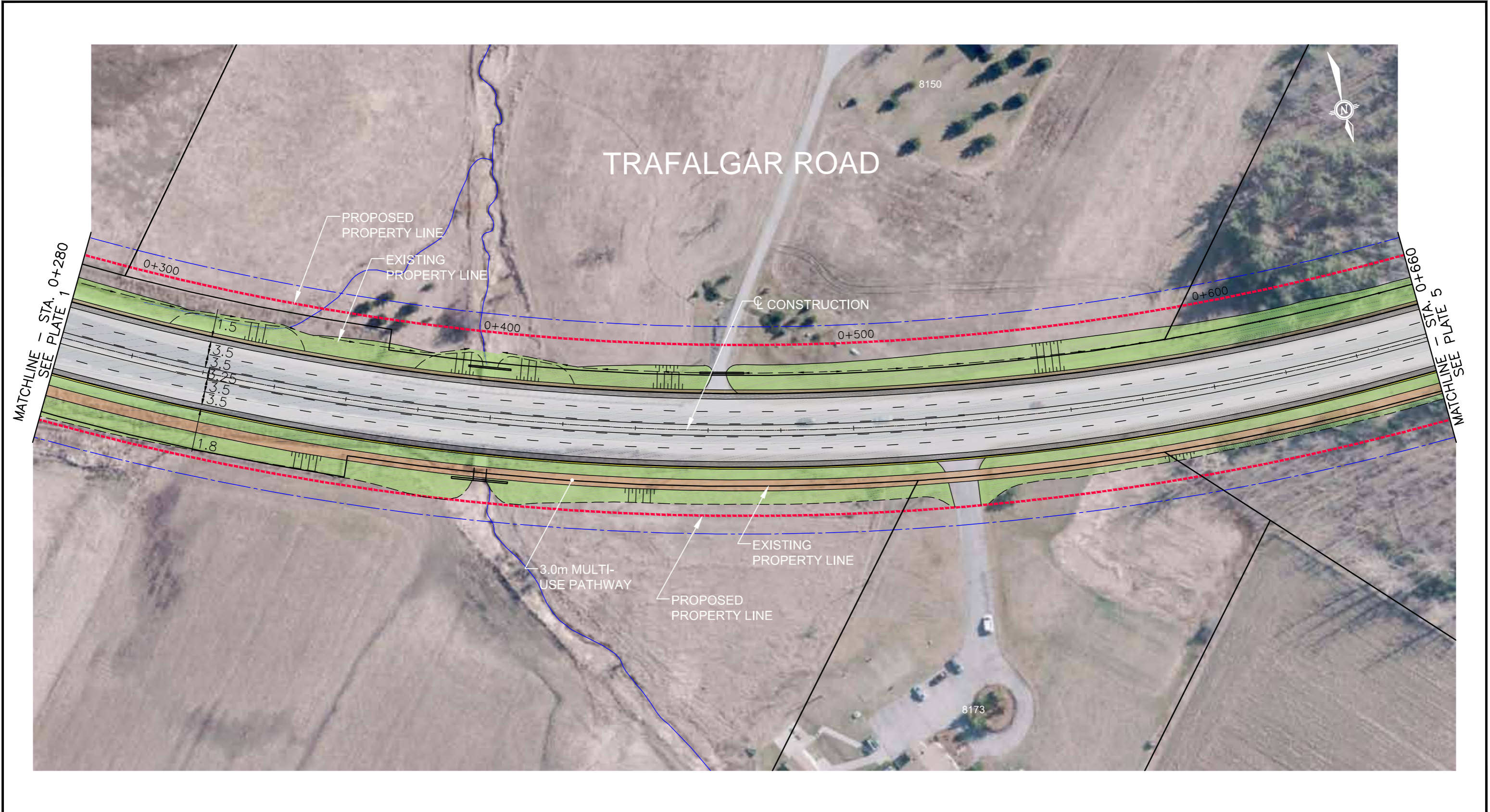
Scale

H 1:1000

V 1:100

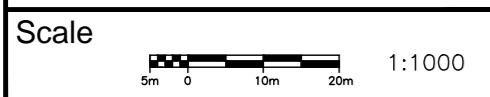
PLATE

2



**TRAFALGAR ROAD - PREFERRED ALTERNATIVE
FROM STA. 0+280 TO STA. 0+660**

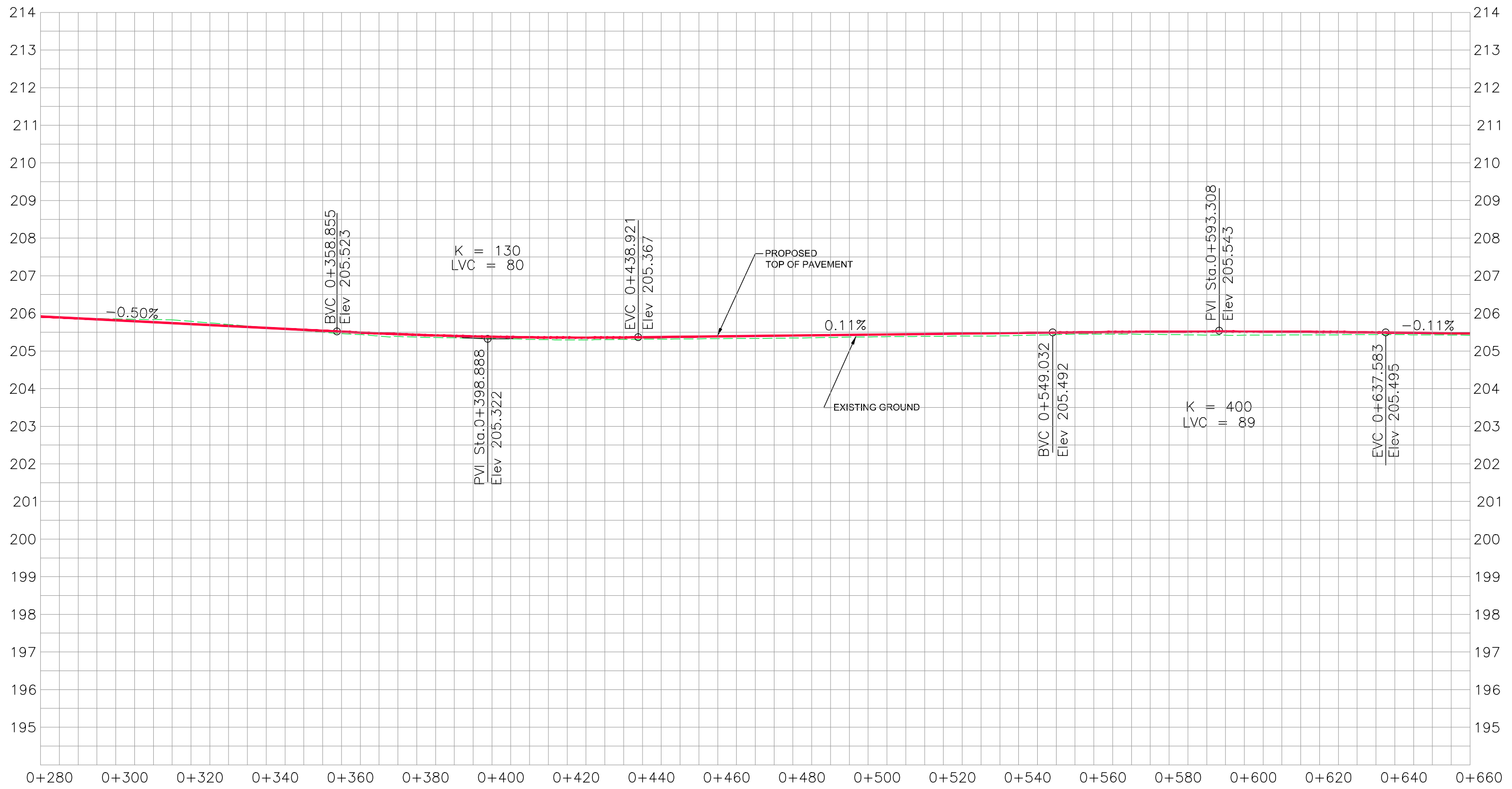
HALTON REGION
TRAFALGAR ROAD
CLASS ENVIRONMENTAL ASSESSMENT STUDY
SECTION 1 - STEELES AVENUE TO NORTH OF 10 SIDE ROAD



<p>Legend :</p> <ul style="list-style-type: none"> TEMPORARY EASEMENT EXISTING PROPERTY LINE PROPOSED PROPERTY LINE PROPOSED SIDEWALK / MEDIAN PROPOSED MULTI - USE PATHWAY PROPOSED PAVEMENT PROPOSED BIKE LANE / PAVED SHOULDER 	<ul style="list-style-type: none"> PROPOSED GRASS AREA/LANDSCAPE CURB SHOULDER
---	--

PLATE
3

DATE OF PHOTOGRAPHY - 2015



**TRAFALGAR ROAD - PREFERRED ALTERNATIVE
FROM STA. 0+280 TO STA. 0+660**


HALTON REGION
TRAFALGAR ROAD
CLASS ENVIRONMENTAL ASSESSMENT STUDY
SECTION 1 - STEELES AVENUE TO NORTH OF 10 SIDE ROAD

Legend :
 - - - - - EXISTING GROUND OF PROPOSED CENTRE LINE
 ——— PROPOSED PROFILE

Scale
 5m 0 10m 20m H 1:1000
 0.5m 0 1m 2m V 1:100

PLATE

4



MATCHLINE - STA. 0+660
SEE PLATE 3

MATCHLINE - STA. 1+040
SEE PLATE 7

TRAFALGAR ROAD



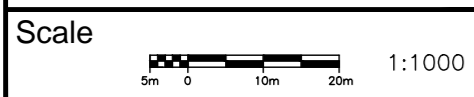
TRAFALGAR ROAD - PREFERRED ALTERNATIVE FROM STA. 0+660 TO STA. 1+040

HALTON REGION
TRAFALGAR ROAD
CLASS ENVIRONMENTAL ASSESSMENT STUDY
SECTION 1 - STEELES AVENUE TO NORTH OF 10 SIDE ROAD

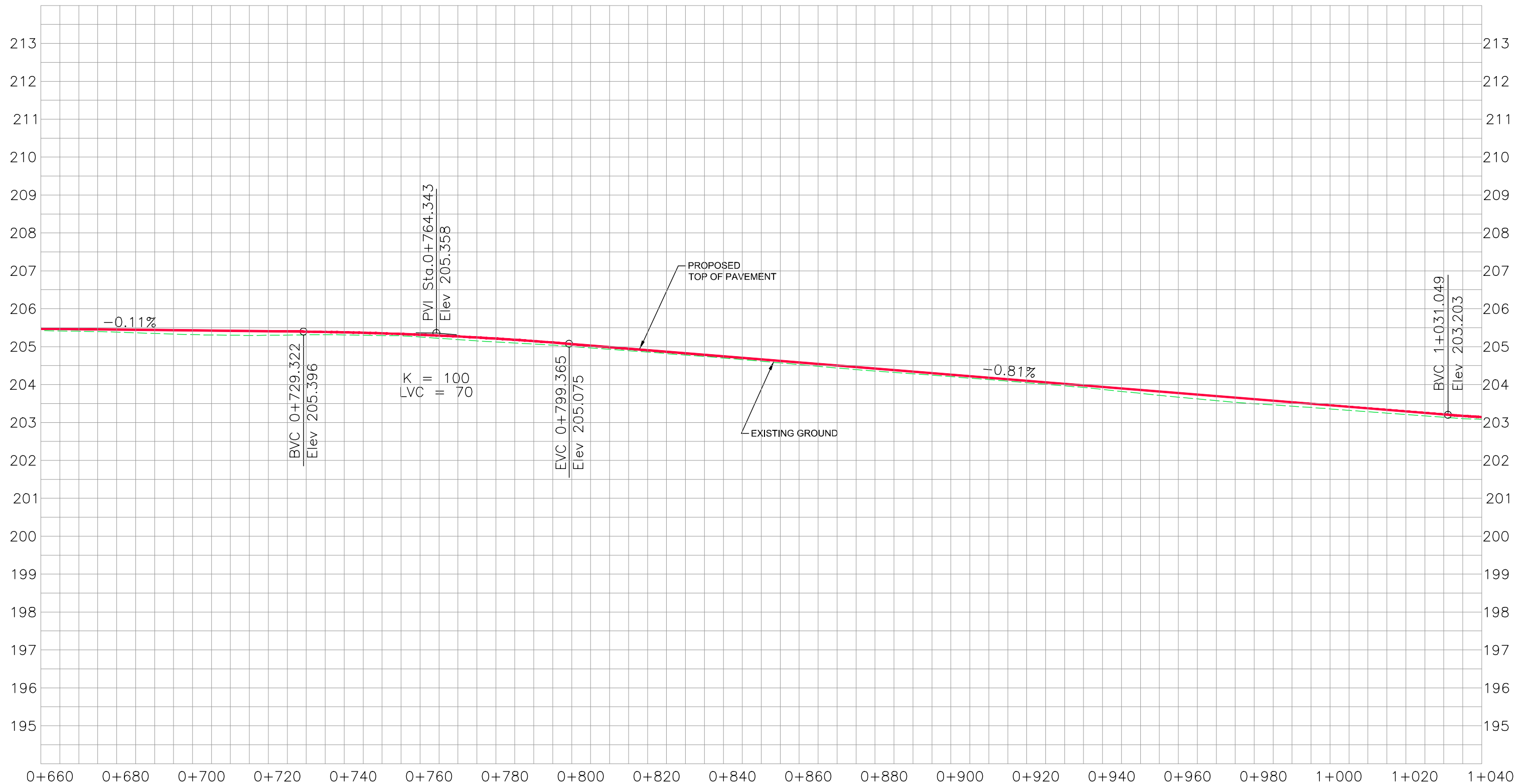
<p>Legend :</p> <ul style="list-style-type: none"> TEMPORARY EASEMENT EXISTING PROPERTY LINE PROPOSED PROPERTY LINE PROPOSED SIDEWALK / MEDIAN PROPOSED MULTI - USE PATHWAY PROPOSED PAVEMENT PROPOSED BIKE LANE / PAVED SHOULDER 	<ul style="list-style-type: none"> PROPOSED GRASS AREA/LANDSCAPE CURB SHOULDER
---	---

PLATE

5



DATE OF PHOTOGRAPHY - 2015



**TRAFALGAR ROAD - PREFERRED ALTERNATIVE
FROM STA. 0+660 TO STA. 1+040**

HALTON REGION
TRAFALGAR ROAD
CLASS ENVIRONMENTAL ASSESSMENT STUDY
SECTION 1 - STEELES AVENUE TO NORTH OF 10 SIDE ROAD

Legend :
--- EXISTING GROUND OF PROPOSED CENTRE LINE
— PROPOSED PROFILE

PLATE

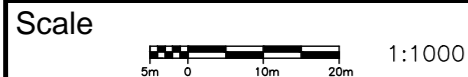
6

Scale
 H 1:1000
 V 1:100



**TRAFALGAR ROAD - PREFERRED ALTERNATIVE
FROM STA. 1+040 TO STA. 1+420**

HALTON REGION
TRAFALGAR ROAD
CLASS ENVIRONMENTAL ASSESSMENT STUDY
SECTION 1 - STEELES AVENUE TO NORTH OF 10 SIDE ROAD

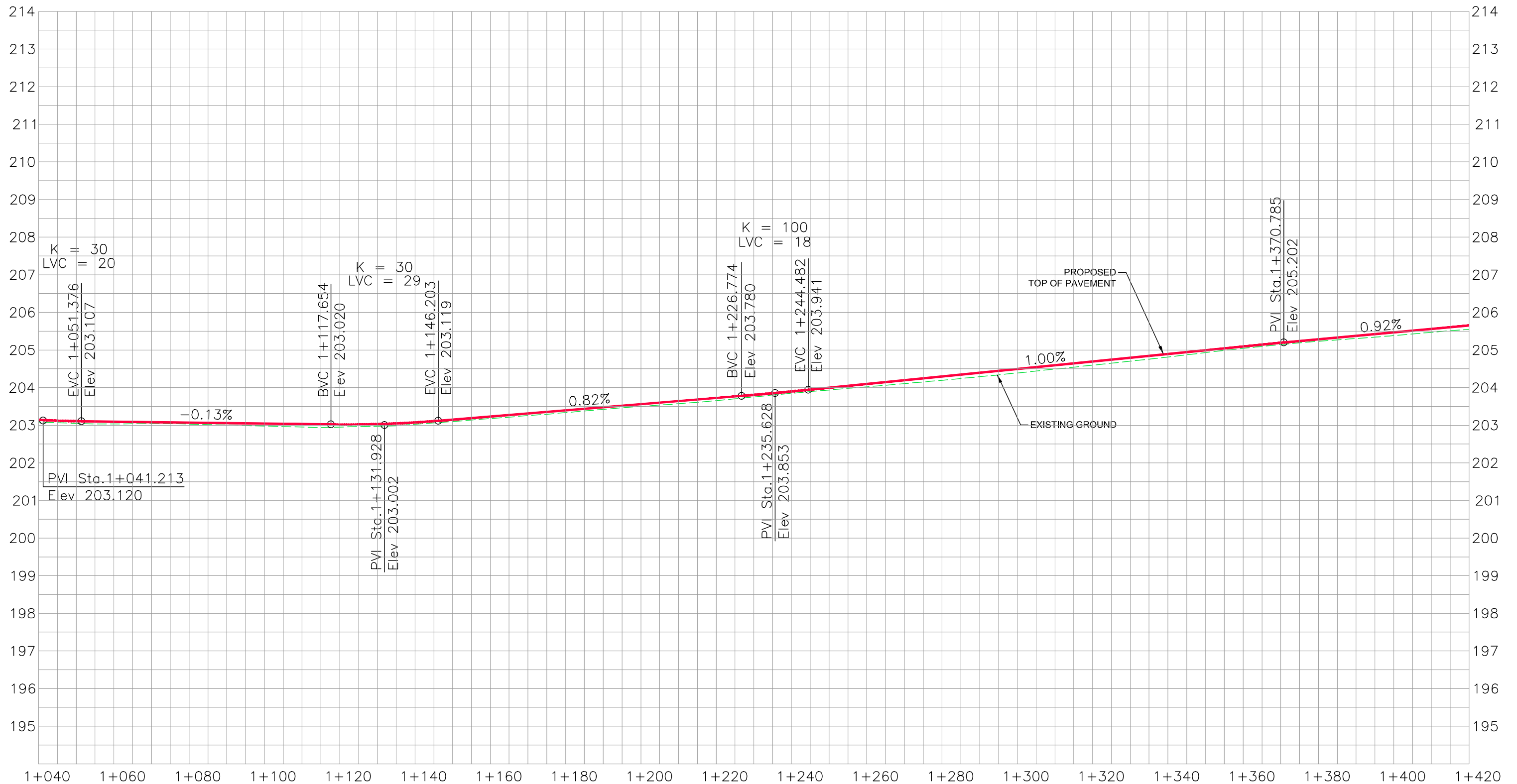


Legend :			
	TEMPORARY EASEMENT		PROPOSED GRASS AREA/LANDSCAPE
	EXISTING PROPERTY LINE		CURB
	PROPOSED PROPERTY LINE		SHOULDER
	PROPOSED SIDEWALK / MEDIAN		
	PROPOSED MULTI - USE PATHWAY		
	PROPOSED PAVEMENT		
	PROPOSED BIKE LANE / PAVED SHOULDER		

PLATE

7

DATE OF PHOTOGRAPHY - 2015



**TRAFALGAR ROAD - PREFERRED ALTERNATIVE
FROM STA. 1+040 TO STA. 1+420**

HALTON REGION
TRAFALGAR ROAD
CLASS ENVIRONMENTAL ASSESSMENT STUDY
SECTION 1 - STEELES AVENUE TO NORTH OF 10 SIDE ROAD

Legend :
--- EXISTING GROUND OF PROPOSED CENTRE LINE
— PROPOSED PROFILE

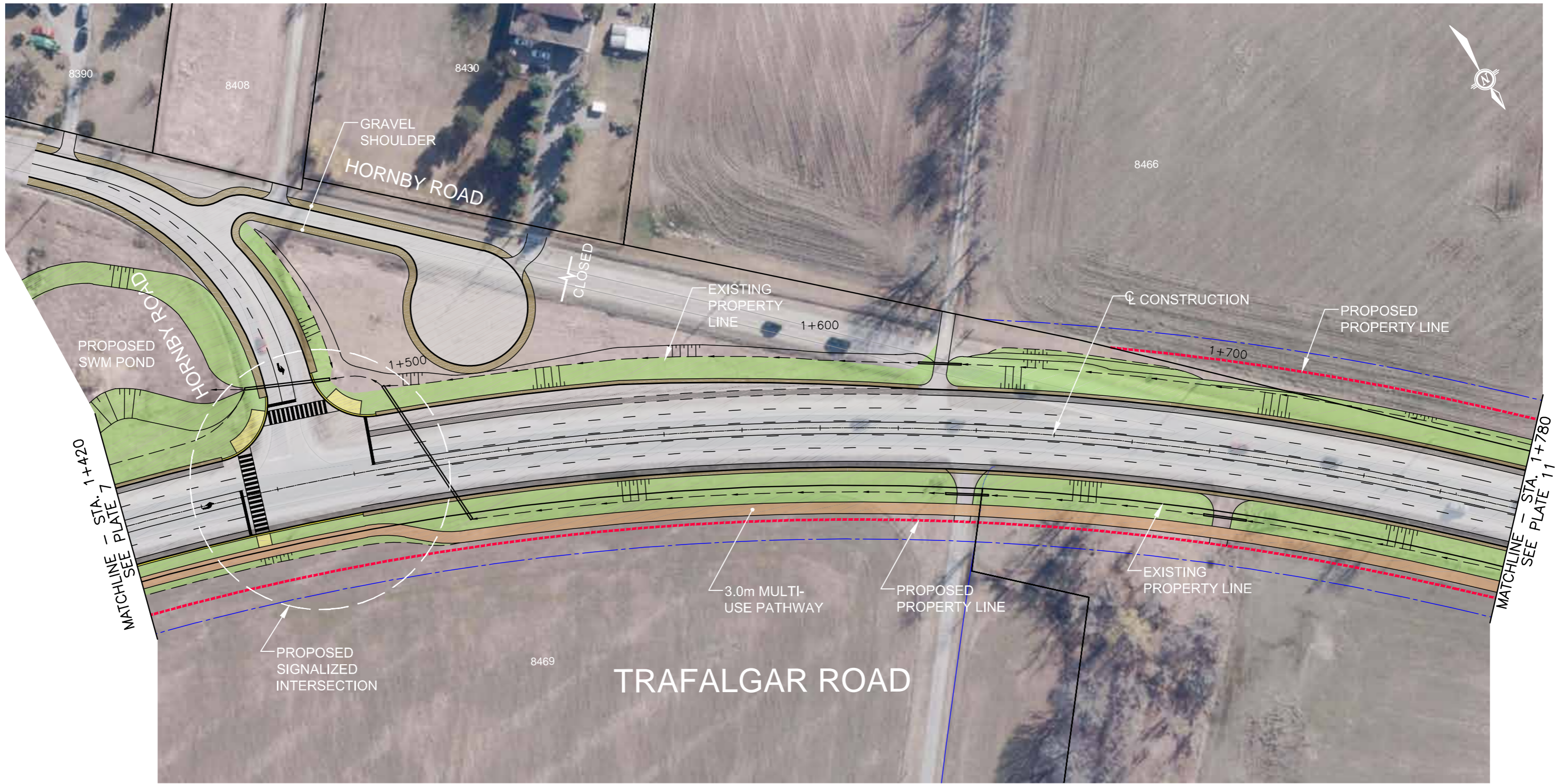
Scale

H 1:1000

V 1:100

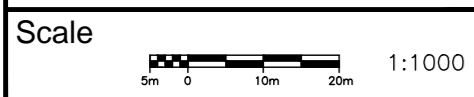
PLATE

8



**TRAFALGAR ROAD - PREFERRED ALTERNATIVE
FROM STA. 1+420 TO STA. 1+780**

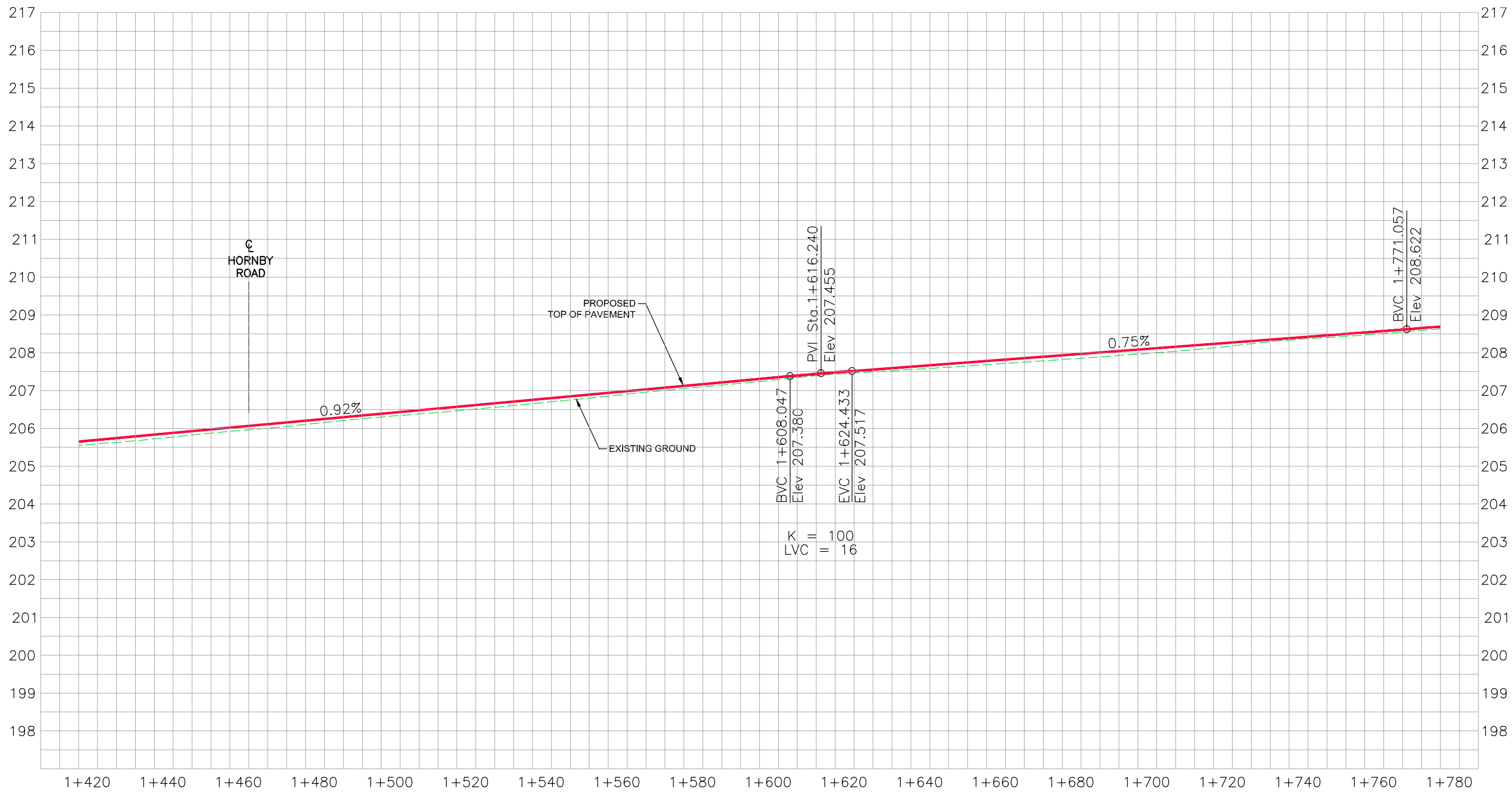
HALTON REGION
TRAFALGAR ROAD
CLASS ENVIRONMENTAL ASSESSMENT STUDY
SECTION 1 - STEELES AVENUE TO NORTH OF 10 SIDE ROAD



	TEMPORARY EASEMENT		PROPOSED GRASS AREA/LANDSCAPE
	EXISTING PROPERTY LINE		CURB
	PROPOSED PROPERTY LINE		SHOULDER
	PROPOSED SIDEWALK / MEDIAN		
	PROPOSED MULTI - USE PATHWAY		
	PROPOSED PAVEMENT		
	PROPOSED BIKE LANE / PAVED SHOULDER		

DATE OF PHOTOGRAPHY - 2015

PLATE
9



**TRAFALGAR ROAD - PREFERRED ALTERNATIVE
FROM STA. 1+420 TO STA. 1+780**

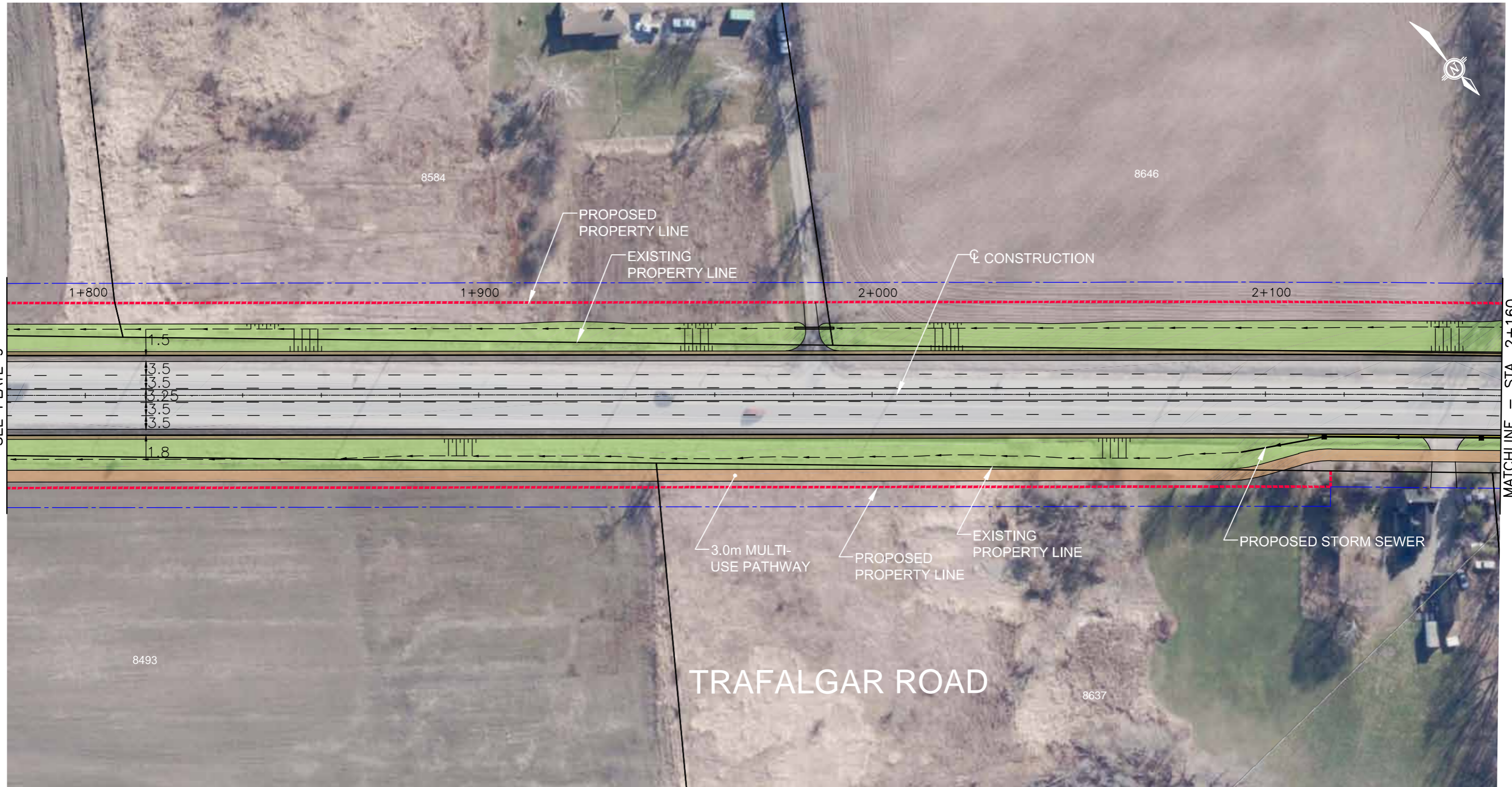
HALTON REGION
TRAFALGAR ROAD
CLASS ENVIRONMENTAL ASSESSMENT STUDY
SECTION 1 - STEELES AVENUE TO NORTH OF 10 SIDE ROAD

Legend :
 - - - - - EXISTING GROUND OF PROPOSED CENTRE LINE
 ——— PROPOSED PROFILE

PLATE

10

Scale
 H 1:1000
 V 1:100



MATCHLINE - STA. 1+780
SEE PLATE 9

MATCHLINE - STA. 2+160
SEE PLATE 13

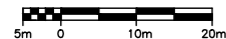
TRAFALGAR ROAD



TRAFALGAR ROAD - PREFERRED ALTERNATIVE FROM STA. 1+780 TO STA. 2+160

HALTON REGION
TRAFALGAR ROAD
CLASS ENVIRONMENTAL ASSESSMENT STUDY
SECTION 1 - STEELES AVENUE TO NORTH OF 10 SIDE ROAD

Scale



1:1000

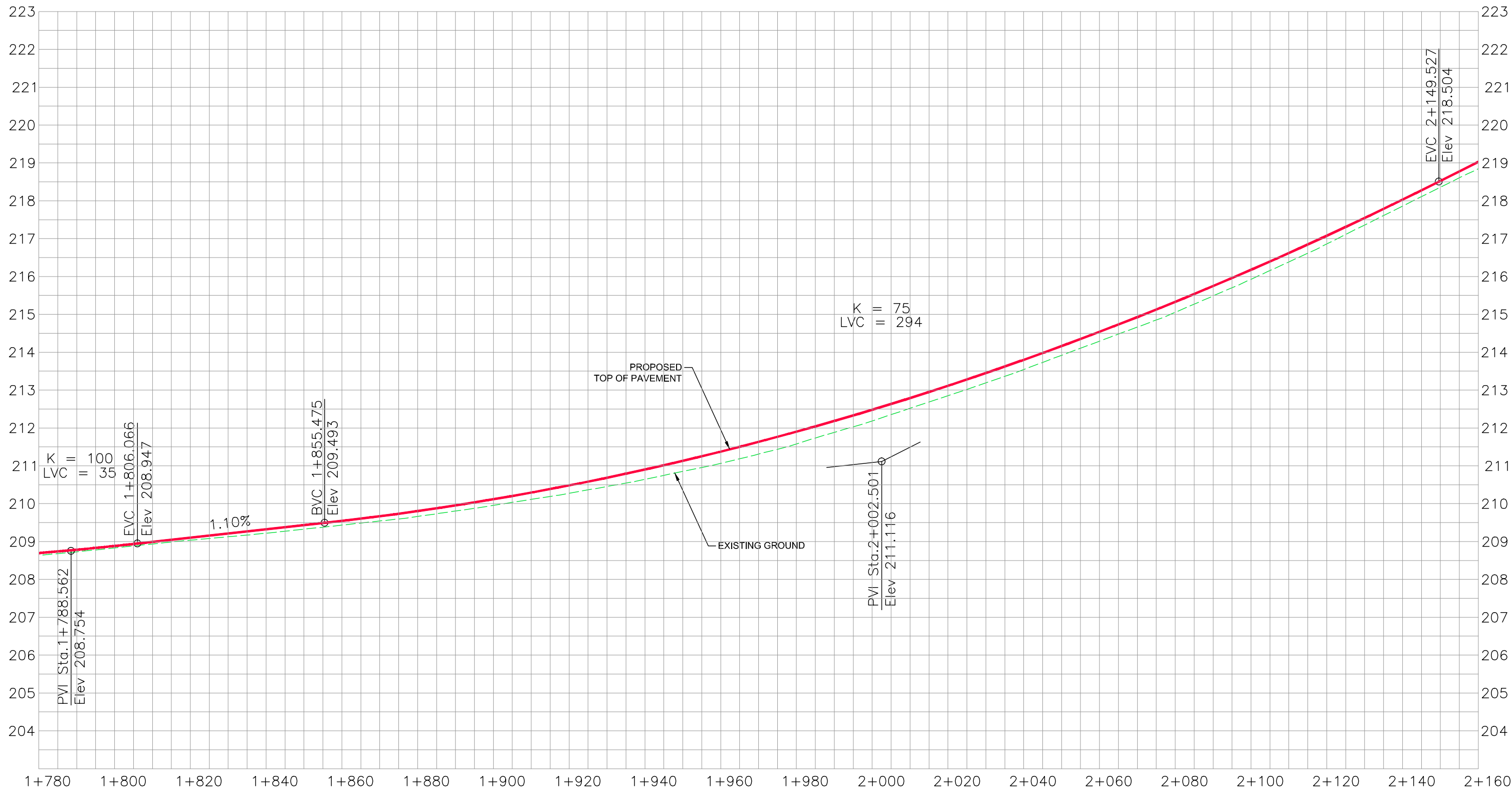
Legend :

- TEMPORARY EASEMENT
- EXISTING PROPERTY LINE
- PROPOSED PROPERTY LINE
- PROPOSED SIDEWALK / MEDIAN
- PROPOSED MULTI - USE PATHWAY
- PROPOSED PAVEMENT
- PROPOSED BIKE LANE / PAVED SHOULDER
- PROPOSED GRASS AREA/LANDSCAPE
- CURB
- SHOULDER

PLATE

11

DATE OF PHOTOGRAPHY - 2015



**TRAFALGAR ROAD - PREFERRED ALTERNATIVE
FROM STA. 1+780 TO STA. 2+160**

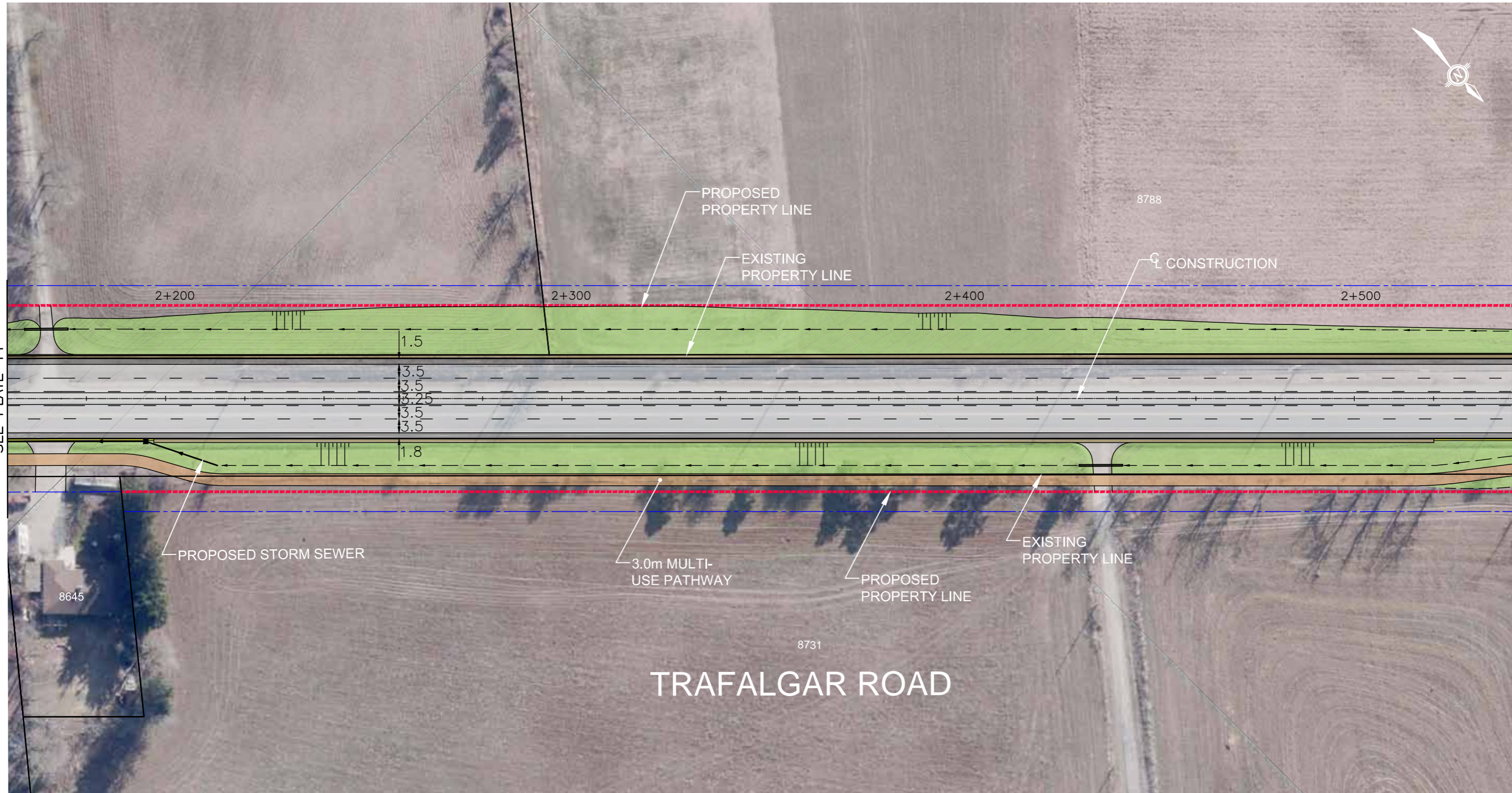
HALTON REGION
TRAFALGAR ROAD
CLASS ENVIRONMENTAL ASSESSMENT STUDY
SECTION 1 - STEELES AVENUE TO NORTH OF 10 SIDE ROAD

Legend :
 - - - - - EXISTING GROUND OF PROPOSED CENTRE LINE
 ————— PROPOSED PROFILE

Scale
 H 1:1000
 V 1:100

PLATE

12



MATCHLINE - STA. 2+160
SEE PLATE 11

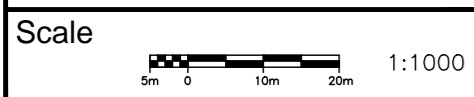
MATCHLINE - STA. 2+540
SEE PLATE 15

TRAFALGAR ROAD



TRAFALGAR ROAD - PREFERRED ALTERNATIVE FROM STA. 2+160 TO STA. 2+540

HALTON REGION
TRAFALGAR ROAD
CLASS ENVIRONMENTAL ASSESSMENT STUDY
SECTION 1 - STEELES AVENUE TO NORTH OF 10 SIDE ROAD

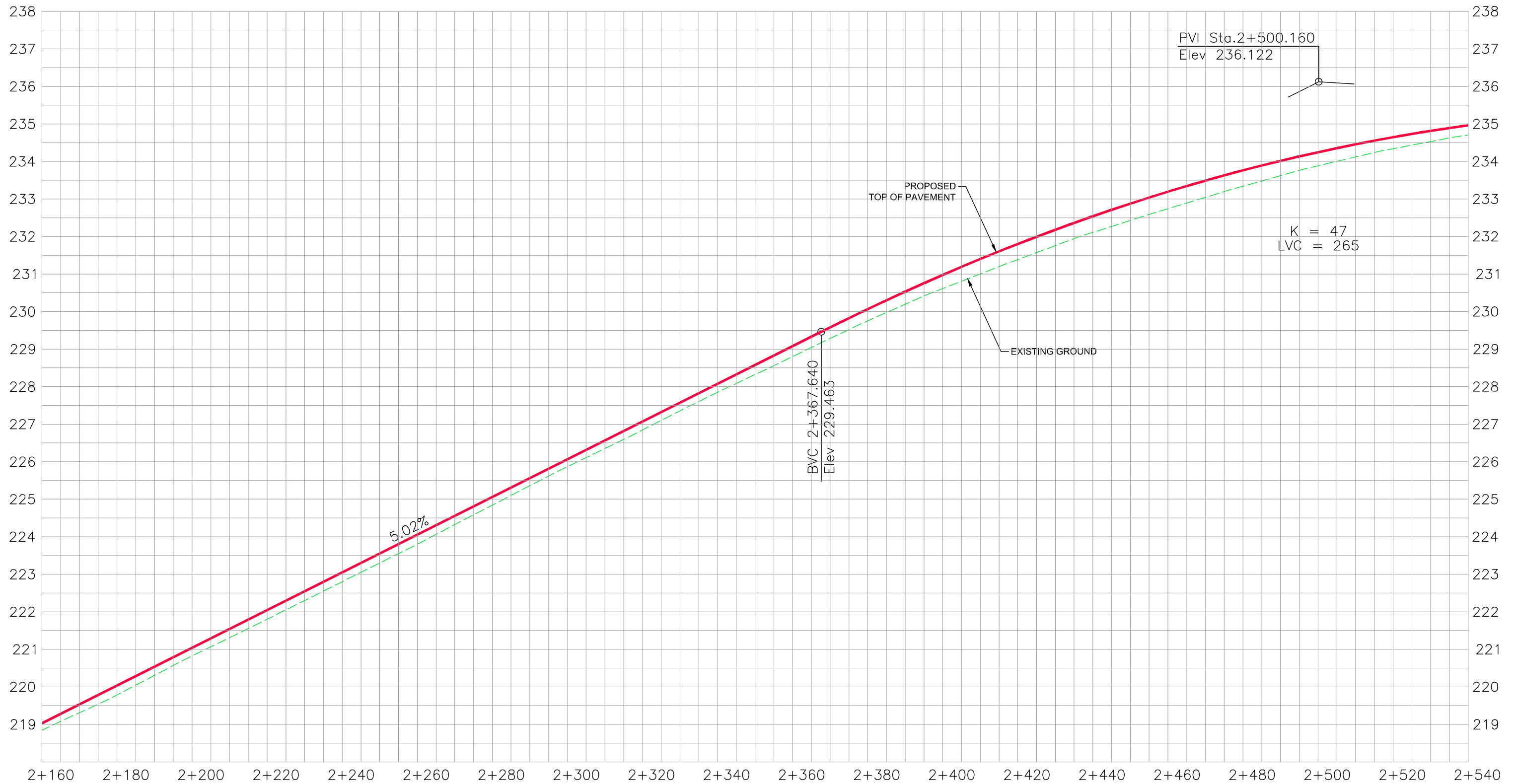


<p>Legend :</p> <ul style="list-style-type: none"> TEMPORARY EASEMENT EXISTING PROPERTY LINE PROPOSED PROPERTY LINE PROPOSED SIDEWALK / MEDIAN PROPOSED MULTI - USE PATHWAY PROPOSED PAVEMENT PROPOSED BIKE LANE / PAVED SHOULDER 	<ul style="list-style-type: none"> PROPOSED GRASS AREA/LANDSCAPE CURB SHOULDER
---	---

PLATE

13

DATE OF PHOTOGRAPHY - 2015



**TRAFALGAR ROAD - PREFERRED ALTERNATIVE
FROM STA. 2+160 TO STA. 2+540**

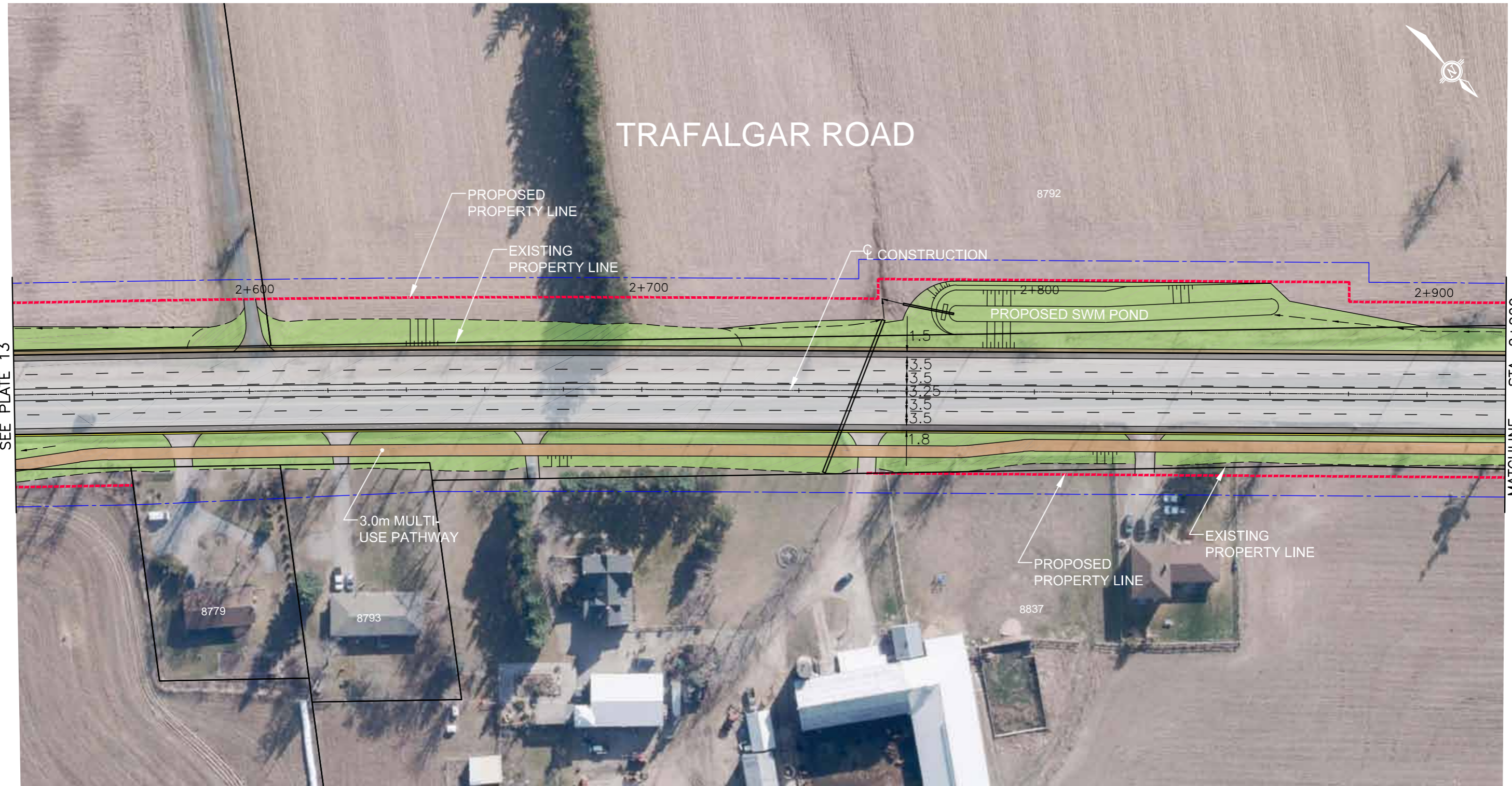
HALTON REGION
TRAFALGAR ROAD
CLASS ENVIRONMENTAL ASSESSMENT STUDY
SECTION 1 - STEELES AVENUE TO NORTH OF 10 SIDE ROAD

Legend :
 - - - - - EXISTING GROUND OF PROPOSED CENTRE LINE
 ——— PROPOSED PROFILE

Scale
 H 1:1000
 V 1:100

PLATE

14



TRAFALGAR ROAD

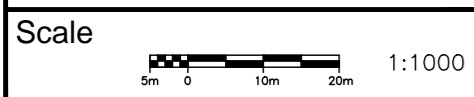
MATCHLINE - STA. 2+540
SEE PLATE 13

MATCHLINE - STA. 2+920
SEE PLATE 17



TRAFALGAR ROAD - PREFERRED ALTERNATIVE FROM STA. 2+540 TO STA. 2+920

HALTON REGION
TRAFALGAR ROAD
CLASS ENVIRONMENTAL ASSESSMENT STUDY
SECTION 1 - STEELES AVENUE TO NORTH OF 10 SIDE ROAD

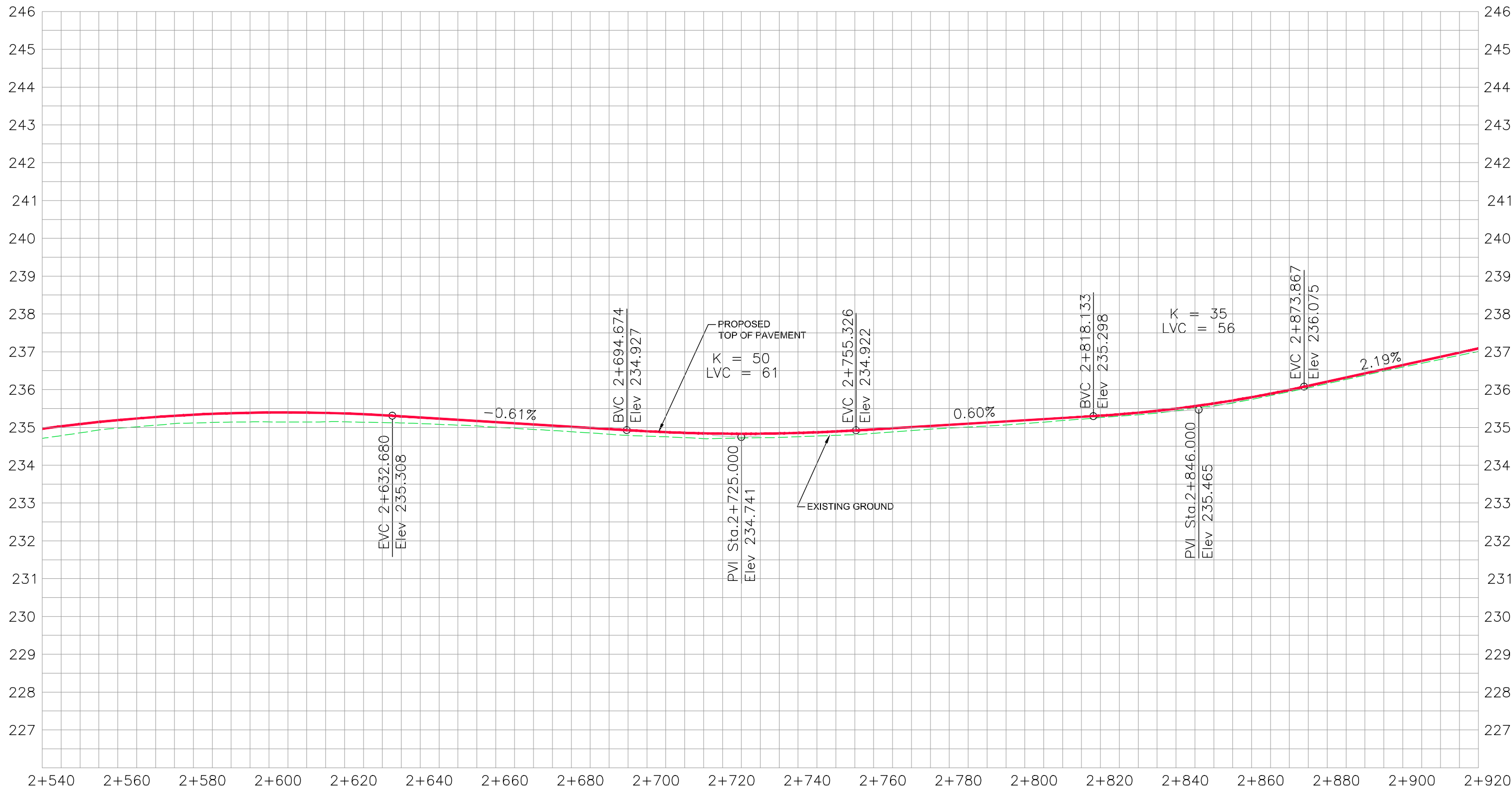


Legend :			
	TEMPORARY EASEMENT		PROPOSED GRASS AREA/LANDSCAPE
	EXISTING PROPERTY LINE		CURB
	PROPOSED PROPERTY LINE		SHOULDER
	PROPOSED SIDEWALK / MEDIAN		
	PROPOSED MULTI - USE PATHWAY		
	PROPOSED PAVEMENT		
	PROPOSED BIKE LANE / PAVED SHOULDER		

PLATE

15

DATE OF PHOTOGRAPHY - 2015



**TRAFALGAR ROAD - PREFERRED ALTERNATIVE
FROM STA. 2+540 TO STA. 2+920**

HALTON REGION
TRAFALGAR ROAD
CLASS ENVIRONMENTAL ASSESSMENT STUDY
SECTION 1 - STEELES AVENUE TO NORTH OF 10 SIDE ROAD

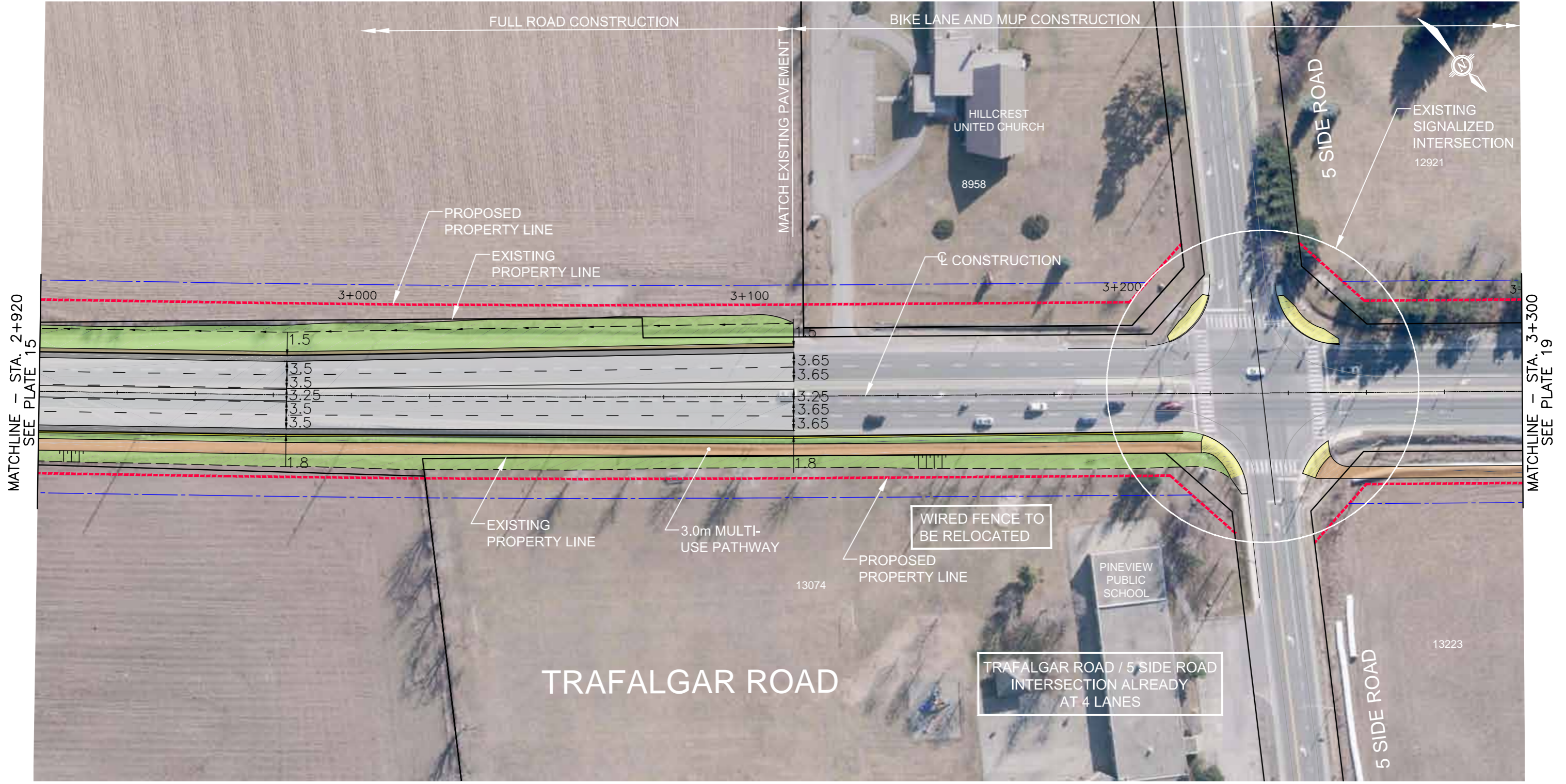
Legend :
--- EXISTING GROUND OF PROPOSED CENTRE LINE
— PROPOSED PROFILE

Scale

 H 1:1000
 V 1:100

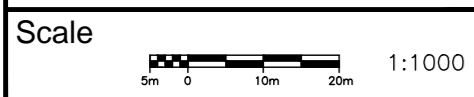
PLATE

16



**TRAFALGAR ROAD - PREFERRED ALTERNATIVE
FROM STA. 2+920 TO STA. 3+300**

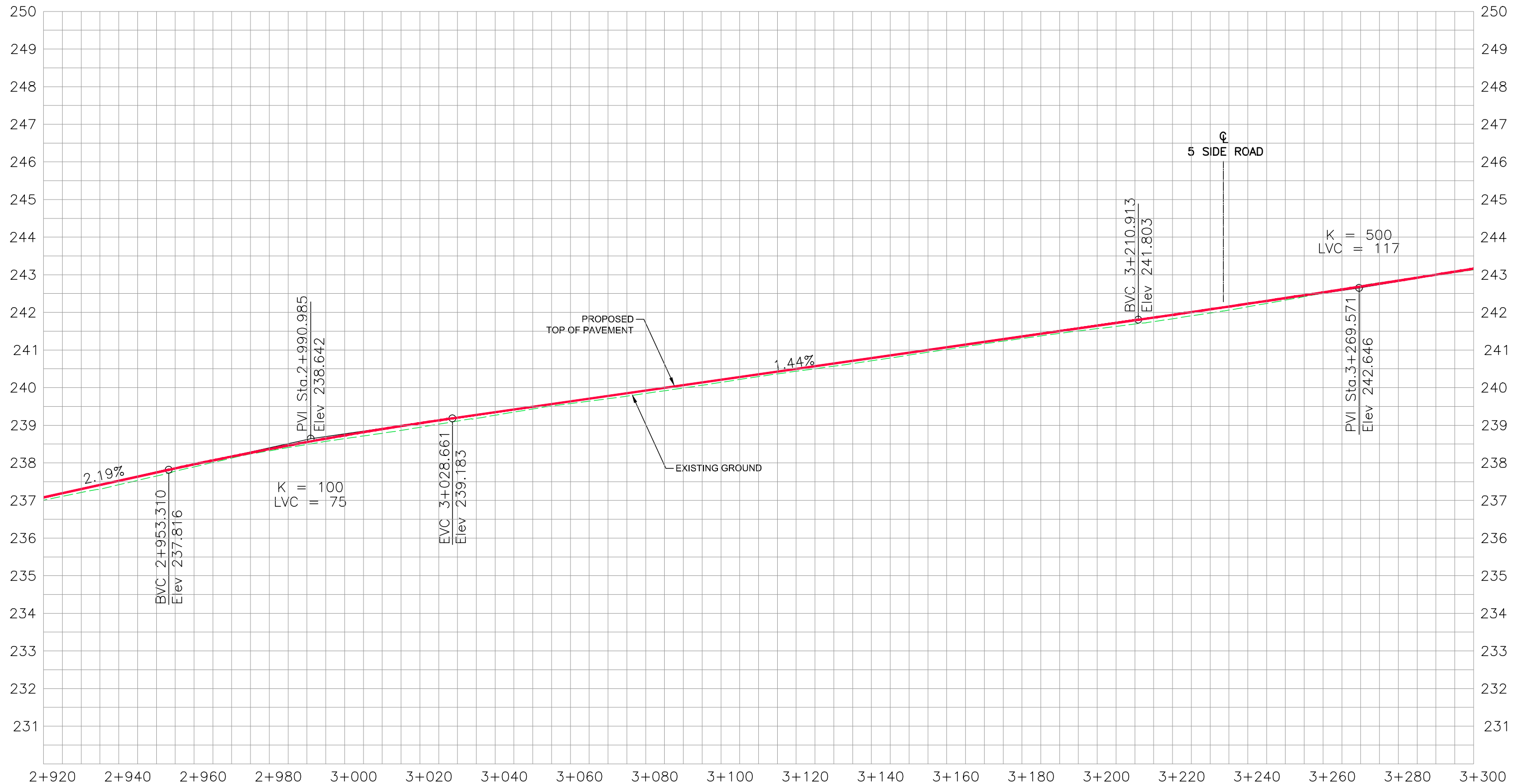
HALTON REGION
TRAFALGAR ROAD
CLASS ENVIRONMENTAL ASSESSMENT STUDY
SECTION 1 - STEELES AVENUE TO NORTH OF 10 SIDE ROAD



Legend :	-----	TEMPORARY EASEMENT	=====	PROPOSED GRASS AREA/LANDSCAPE
	-----	EXISTING PROPERTY LINE	=====	CURB
	-----	PROPOSED PROPERTY LINE	=====	SHOULDER
	=====	PROPOSED SIDEWALK / MEDIAN		
	=====	PROPOSED MULTI - USE PATHWAY		
	=====	PROPOSED PAVEMENT		
	=====	PROPOSED BIKE LANE / PAVED SHOULDER		

PLATE
17

DATE OF PHOTOGRAPHY - 2015



**TRAFALGAR ROAD - PREFERRED ALTERNATIVE
FROM STA. 2+920 TO STA. 3+300**

HALTON REGION
TRAFALGAR ROAD
CLASS ENVIRONMENTAL ASSESSMENT STUDY
SECTION 1 - STEELES AVENUE TO NORTH OF 10 SIDE ROAD

Legend :
--- EXISTING GROUND OF PROPOSED CENTRE LINE
--- PROPOSED PROFILE

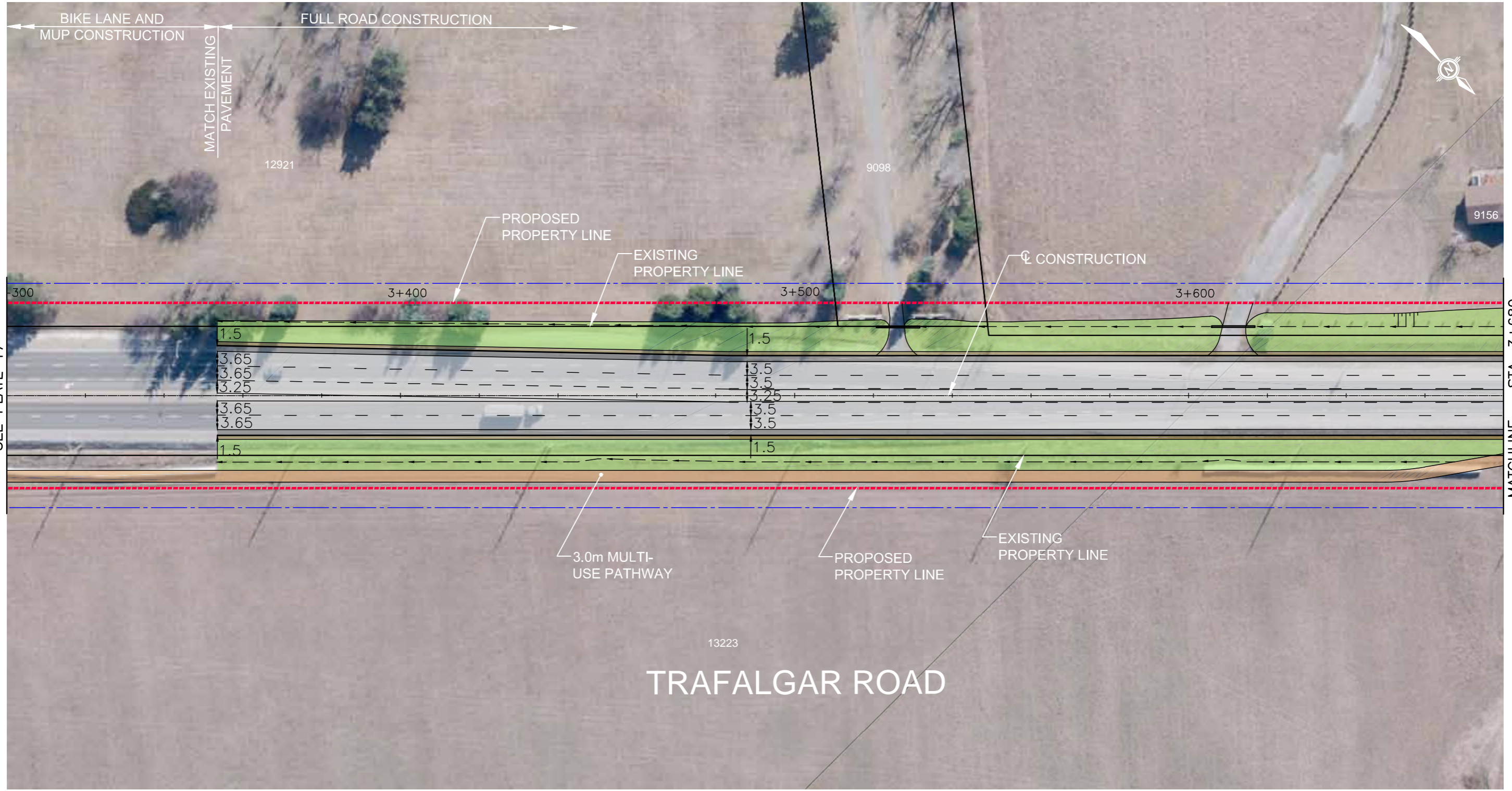
Scale

H 1:1000

V 1:100

PLATE

18



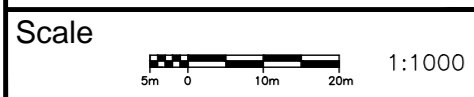
MATCHLINE - STA. 3+300
SEE PLATE 17

MATCHLINE - STA. 3+680
SEE PLATE 21



**TRAFALGAR ROAD - PREFERRED ALTERNATIVE
FROM STA. 3+300 TO STA. 3+680**

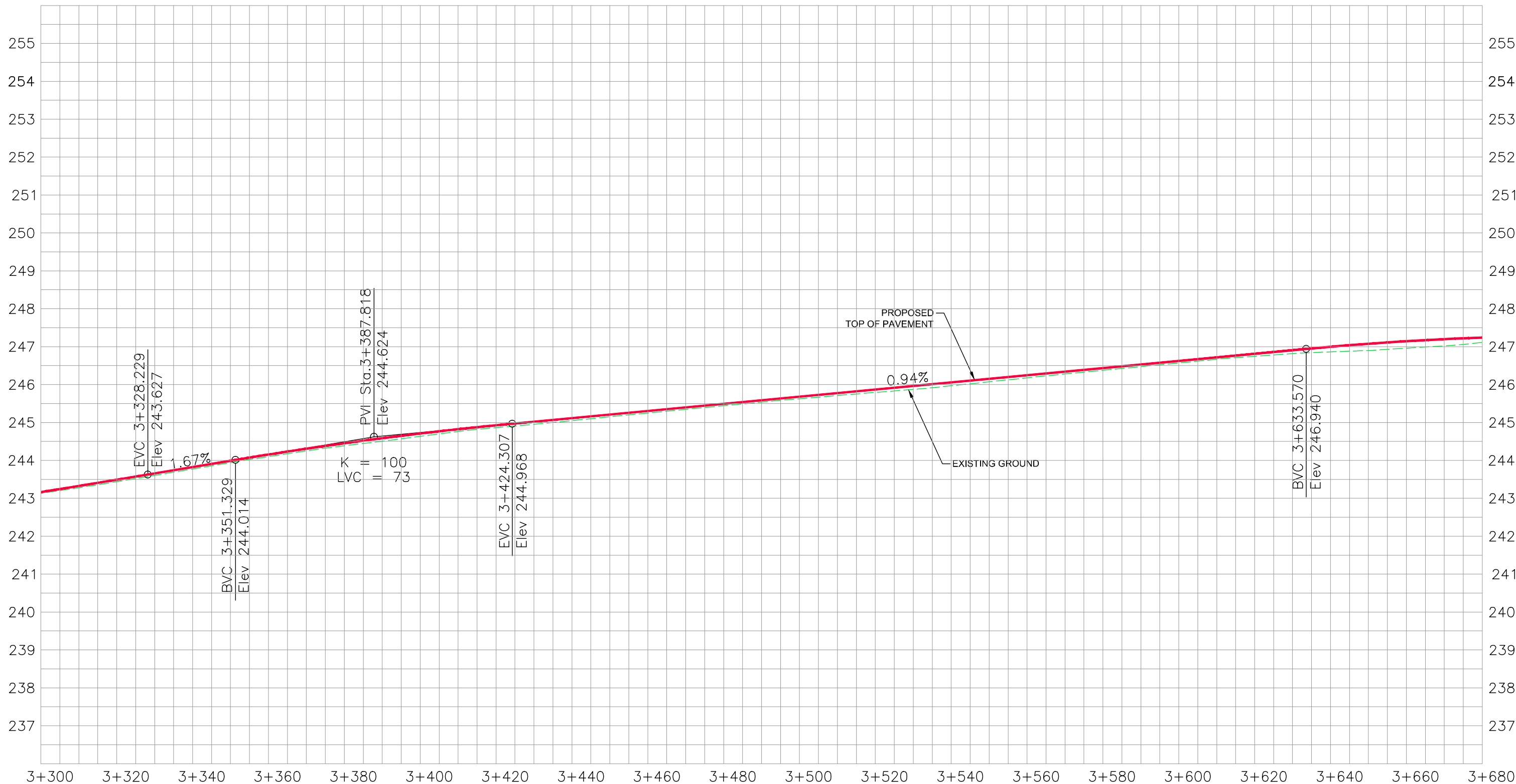
HALTON REGION
TRAFALGAR ROAD
CLASS ENVIRONMENTAL ASSESSMENT STUDY
SECTION 1 - STEELES AVENUE TO NORTH OF 10 SIDE ROAD



Legend :	-----	TEMPORARY EASEMENT	=====	PROPOSED GRASS AREA/LANDSCAPE
	-----	EXISTING PROPERTY LINE	=====	CURB
	-----	PROPOSED PROPERTY LINE	=====	SHOULDER
	=====	PROPOSED SIDEWALK / MEDIAN		
	=====	PROPOSED MULTI - USE PATHWAY		
	=====	PROPOSED PAVEMENT		
	=====	PROPOSED BIKE LANE / PAVED SHOULDER		

PLATE
19

DATE OF PHOTOGRAPHY - 2015



**TRAFALGAR ROAD - PREFERRED ALTERNATIVE
FROM STA. 3+300 TO STA. 3+680**

HALTON REGION
TRAFALGAR ROAD
CLASS ENVIRONMENTAL ASSESSMENT STUDY
SECTION 1 - STEELES AVENUE TO NORTH OF 10 SIDE ROAD

Legend :
--- EXISTING GROUND OF PROPOSED CENTRE LINE
— PROPOSED PROFILE

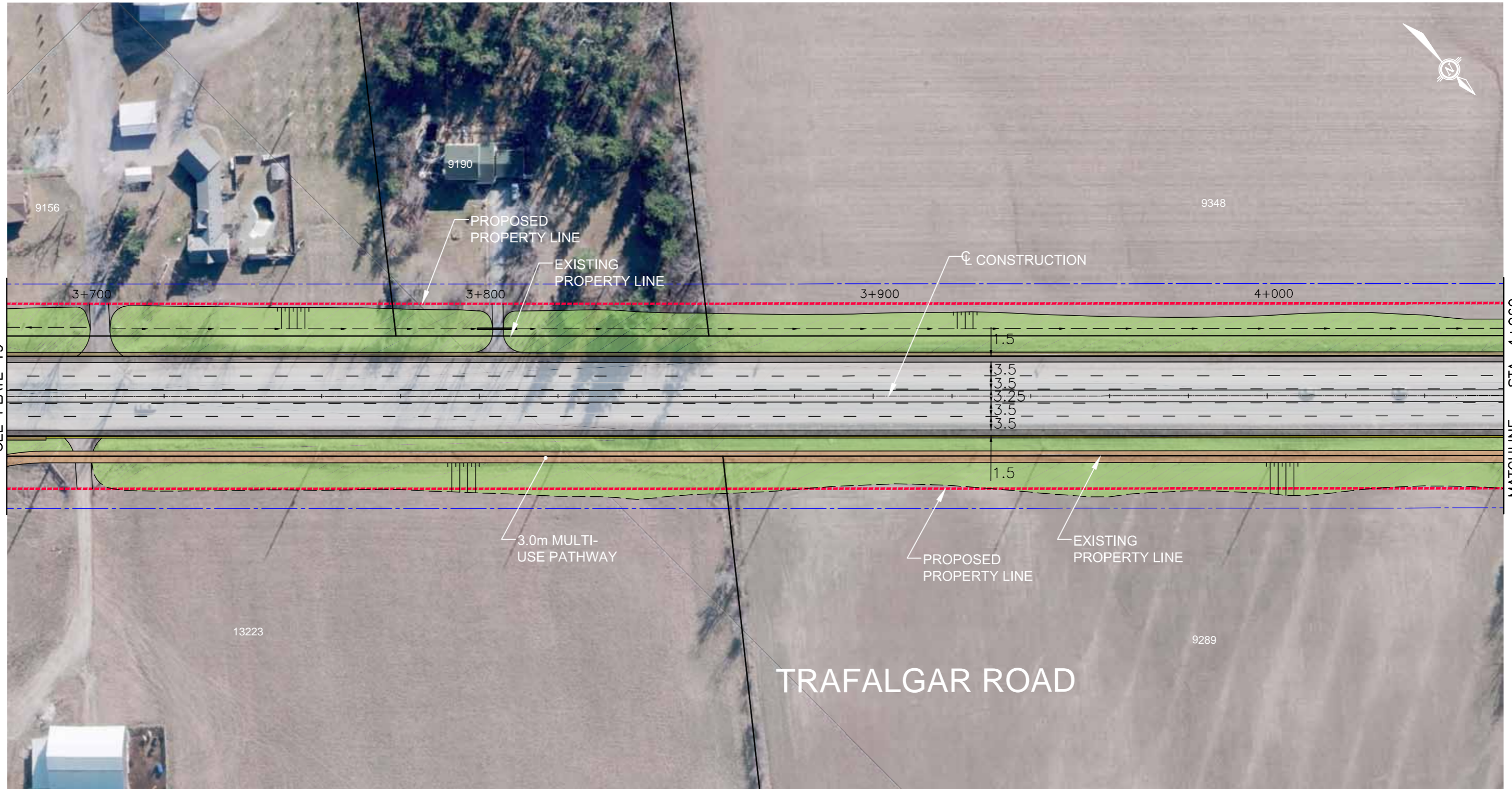
Scale

 H 1:1000

 V 1:100

PLATE

20



MATCHLINE - STA. 3+680
SEE PLATE 19

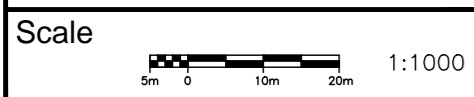
MATCHLINE - STA. 4+060
SEE PLATE 22

TRAFALGAR ROAD



TRAFALGAR ROAD - PREFERRED ALTERNATIVE FROM STA. 3+680 TO STA. 4+060

HALTON REGION
TRAFALGAR ROAD
CLASS ENVIRONMENTAL ASSESSMENT STUDY
SECTION 1 - STEELES AVENUE TO NORTH OF 10 SIDE ROAD

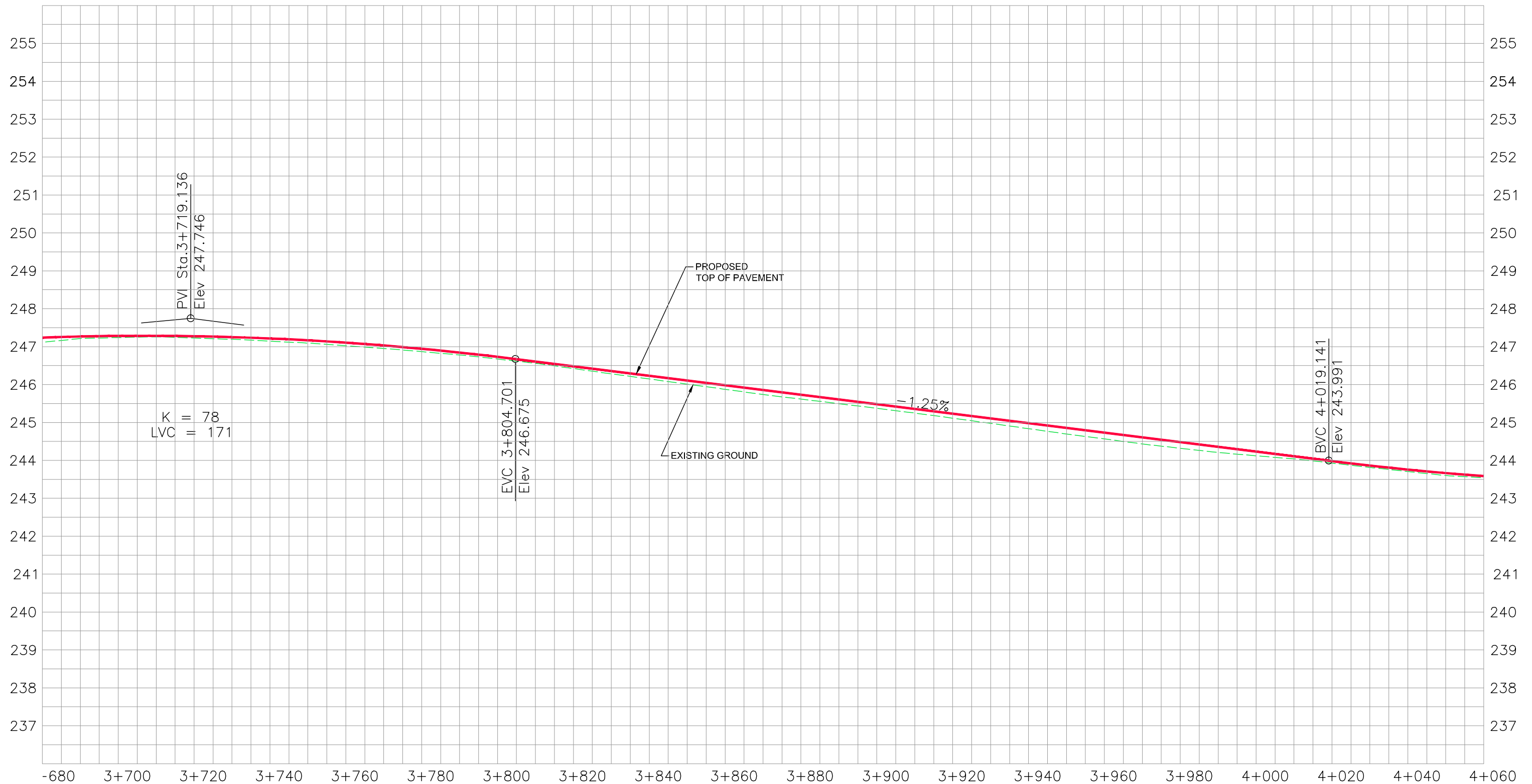


<p>Legend :</p> <ul style="list-style-type: none"> TEMPORARY EASEMENT EXISTING PROPERTY LINE PROPOSED PROPERTY LINE PROPOSED SIDEWALK / MEDIAN PROPOSED MULTI - USE PATHWAY PROPOSED PAVEMENT PROPOSED BIKE LANE / PAVED SHOULDER 	<ul style="list-style-type: none"> PROPOSED GRASS AREA/LANDSCAPE CURB SHOULDER
---	--

PLATE

21

DATE OF PHOTOGRAPHY - 2015



TRAFALGAR ROAD - PREFERRED ALTERNATIVE
FROM STA. 3+680 TO STA. 4+060

HALTON REGION
 TRAFALGAR ROAD
 CLASS ENVIRONMENTAL ASSESSMENT STUDY
 SECTION 1 - STEELES AVENUE TO NORTH OF 10 SIDE ROAD

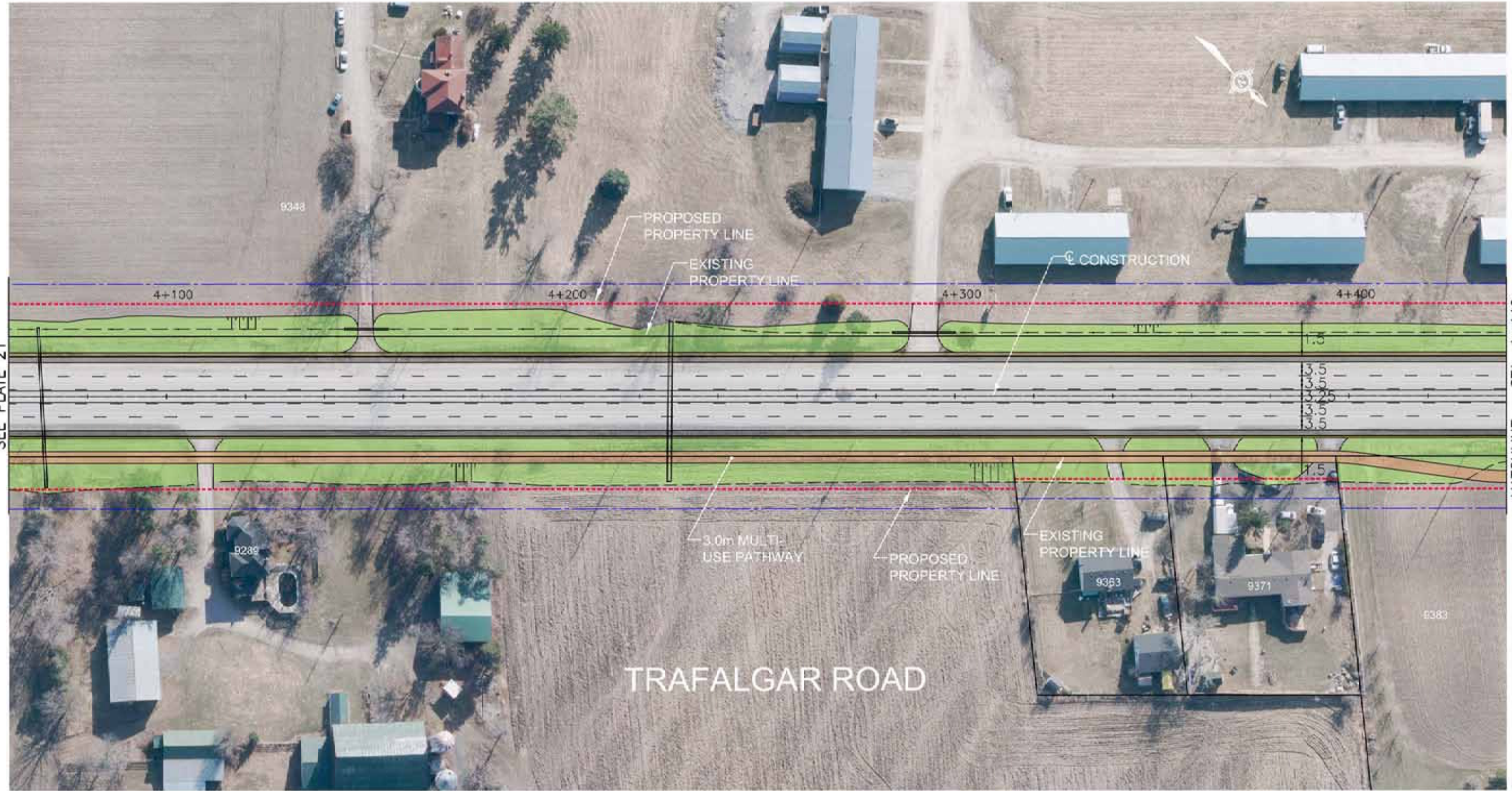
Legend :
 - - - - - EXISTING GROUND OF PROPOSED CENTRE LINE
 ——— PROPOSED PROFILE

Scale
 5m 0 10m 20m H 1:1000
 0.5m 0 1m 2m V 1:100

PLATE

22

MATCHLINE - STA. 4+060
SEE PLATE 21



MATCHLINE - STA. 4+440
SEE PLATE 25



**TRAFALGAR ROAD - PREFERRED ALTERNATIVE
FROM STA. 4+060 TO STA. 4+440**

HALTON REGION
TRAFALGAR ROAD
CLASS ENVIRONMENTAL ASSESSMENT STUDY
SECTION 1 - STEELES AVENUE TO NORTH OF 10 SIDE ROAD

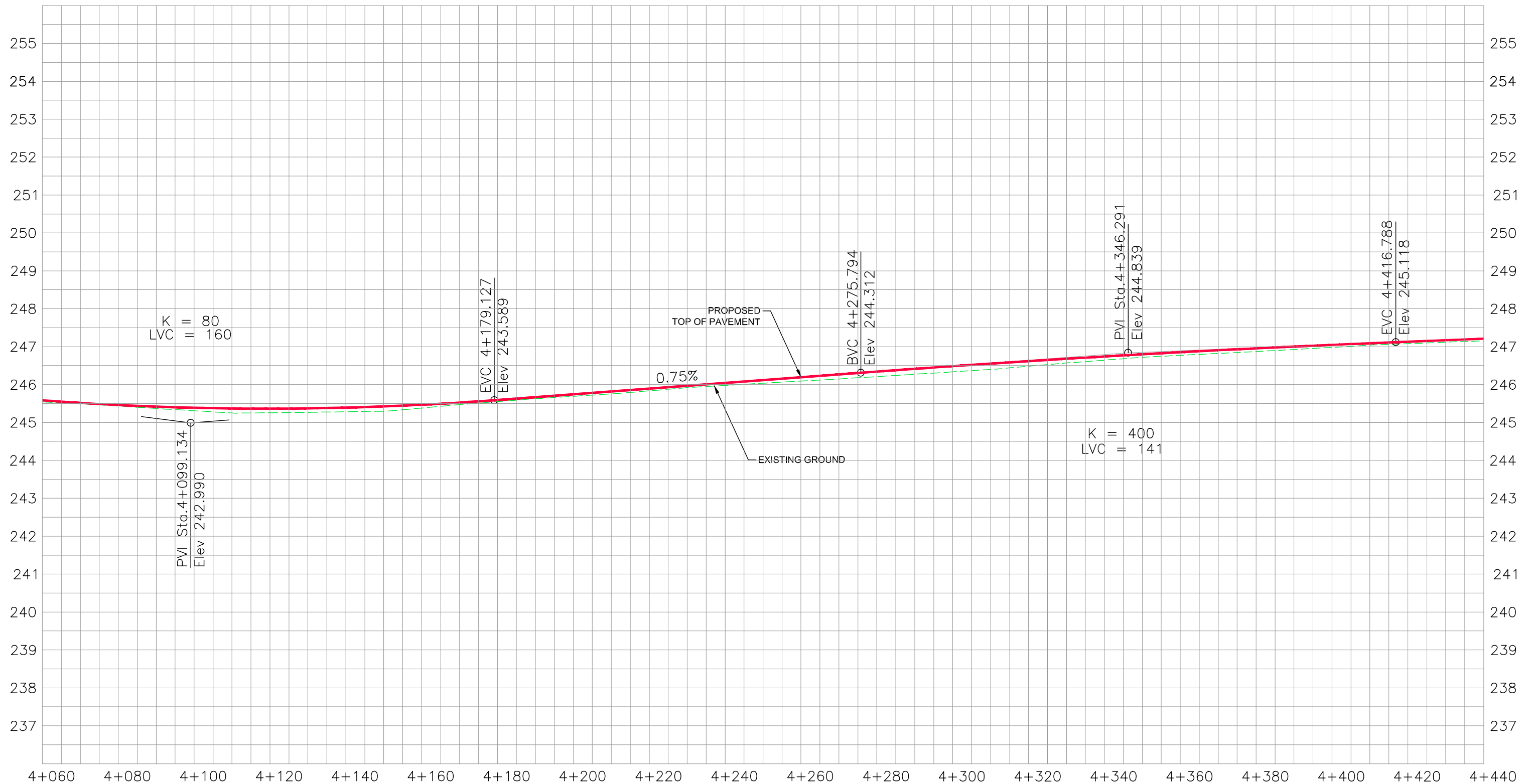


- Legend :
- TEMPORARY EASEMENT
 - EXISTING PROPERTY LINE
 - PROPOSED PROPERTY LINE
 - PROPOSED SIDEWALK / MEDIAN
 - PROPOSED MULTI - USE PATHWAY
 - PROPOSED PAVEMENT
 - PROPOSED BIKE LANE / PAVED SHOULDER

- PROPOSED GRASS AREA/LANDSCAPE
- CURB
- SHOULDER

DATE OF PHOTOGRAPHY - 2015

PLATE
23



**TRAFALGAR ROAD - PREFERRED ALTERNATIVE
FROM STA. 4+060 TO STA. 4+440**

HALTON REGION
TRAFALGAR ROAD
CLASS ENVIRONMENTAL ASSESSMENT STUDY
SECTION 1 - STEELES AVENUE TO NORTH OF 10 SIDE ROAD

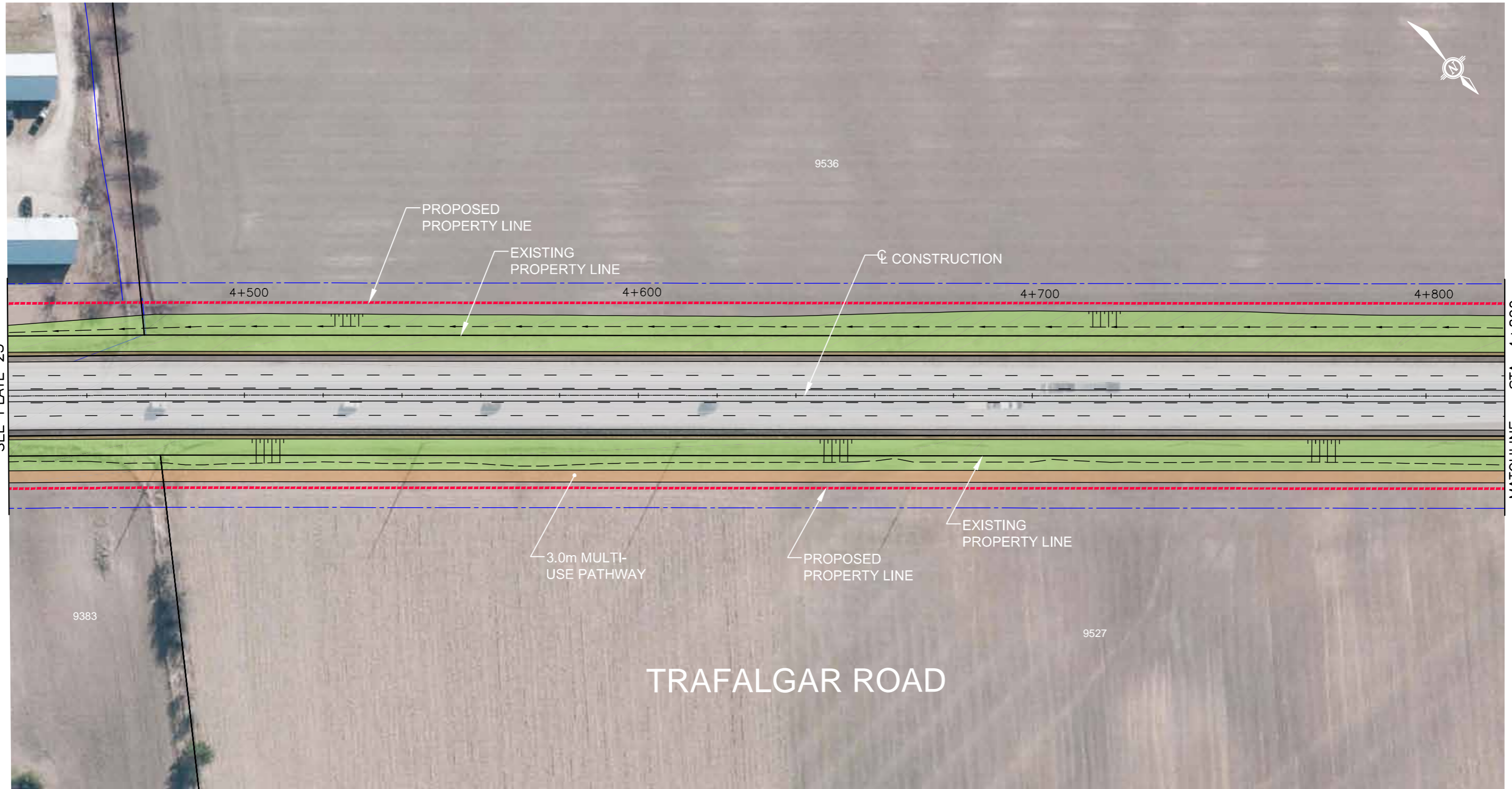
Legend :
--- EXISTING GROUND OF PROPOSED CENTRE LINE
— PROPOSED PROFILE

Scale

 H 1:1000
 V 1:100

PLATE

24



MATCHLINE - STA. 4+440
SEE PLATE 23

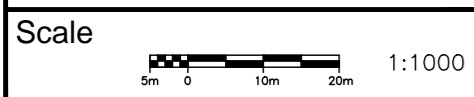
MATCHLINE - STA. 4+820
SEE PLATE 27

TRAFALGAR ROAD



TRAFALGAR ROAD - PREFERRED ALTERNATIVE FROM STA. 4+440 TO STA. 4+820

HALTON REGION
TRAFALGAR ROAD
CLASS ENVIRONMENTAL ASSESSMENT STUDY
SECTION 1 - STEELES AVENUE TO NORTH OF 10 SIDE ROAD



<p>Legend :</p> <ul style="list-style-type: none"> TEMPORARY EASEMENT EXISTING PROPERTY LINE PROPOSED PROPERTY LINE PROPOSED SIDEWALK / MEDIAN PROPOSED MULTI - USE PATHWAY PROPOSED PAVEMENT PROPOSED BIKE LANE / PAVED SHOULDER 	<ul style="list-style-type: none"> PROPOSED GRASS AREA/LANDSCAPE CURB SHOULDER
--	--

PLATE
25



DATE OF PHOTOGRAPHY - 2015



**TRAFALGAR ROAD - PREFERRED ALTERNATIVE
FROM STA. 4+440 TO STA. 4+820**

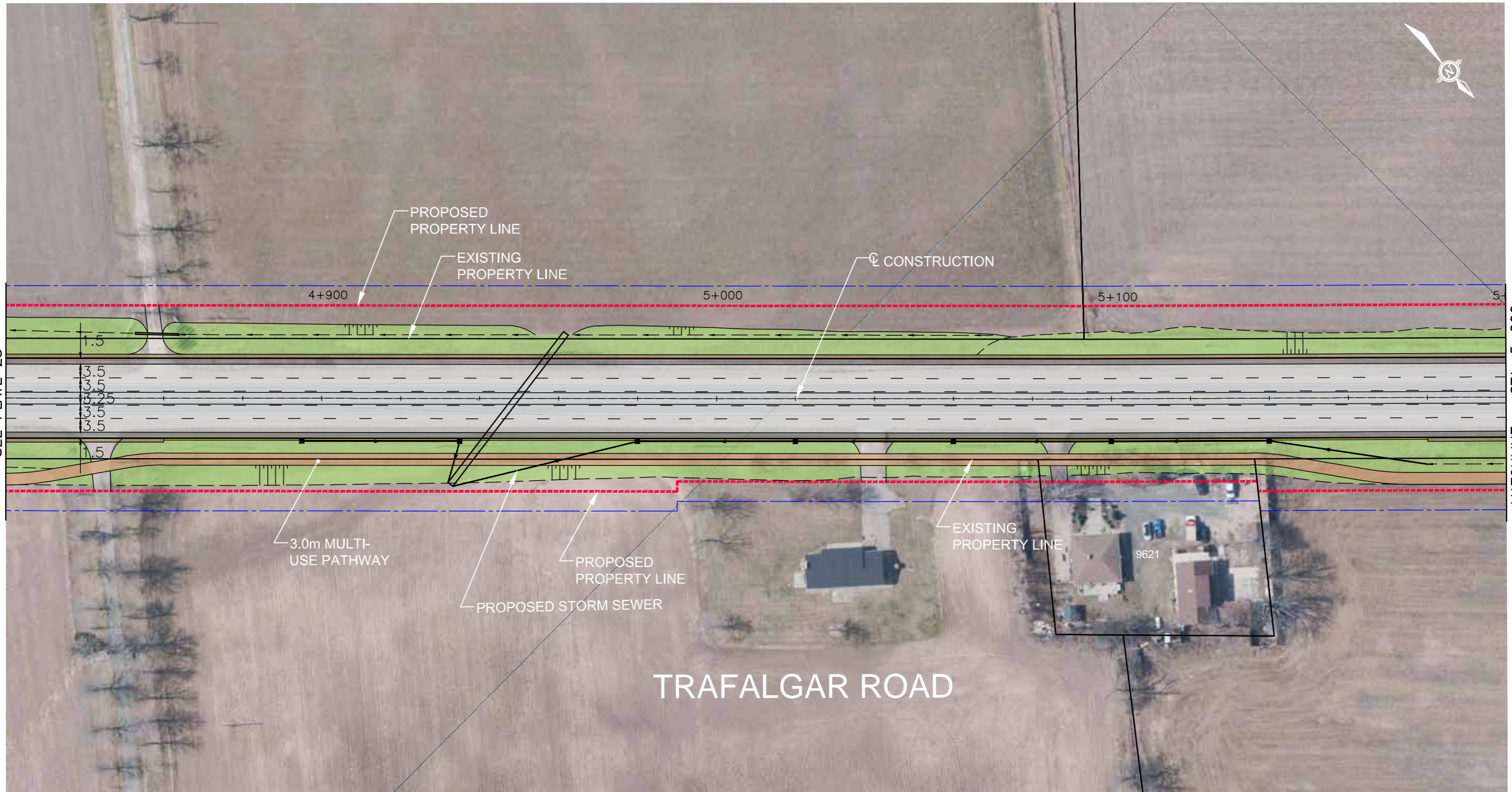
HALTON REGION
TRAFALGAR ROAD
CLASS ENVIRONMENTAL ASSESSMENT STUDY
SECTION 1 - STEELES AVENUE TO NORTH OF 10 SIDE ROAD

Legend :
 EXISTING GROUND OF PROPOSED CENTRE LINE
 PROPOSED PROFILE

Scale
 H 1:1000
 V 1:100

PLATE

26



MATCHLINE - STA. 4+820
SEE PLATE 25

MATCHLINE - STA. 5+200
SEE PLATE 29

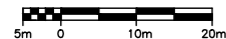
TRAFALGAR ROAD



TRAFALGAR ROAD - PREFERRED ALTERNATIVE FROM STA. 4+820 TO STA. 5+200

HALTON REGION
TRAFALGAR ROAD
CLASS ENVIRONMENTAL ASSESSMENT STUDY
SECTION 1 - STEELES AVENUE TO NORTH OF 10 SIDE ROAD

Scale



1:1000

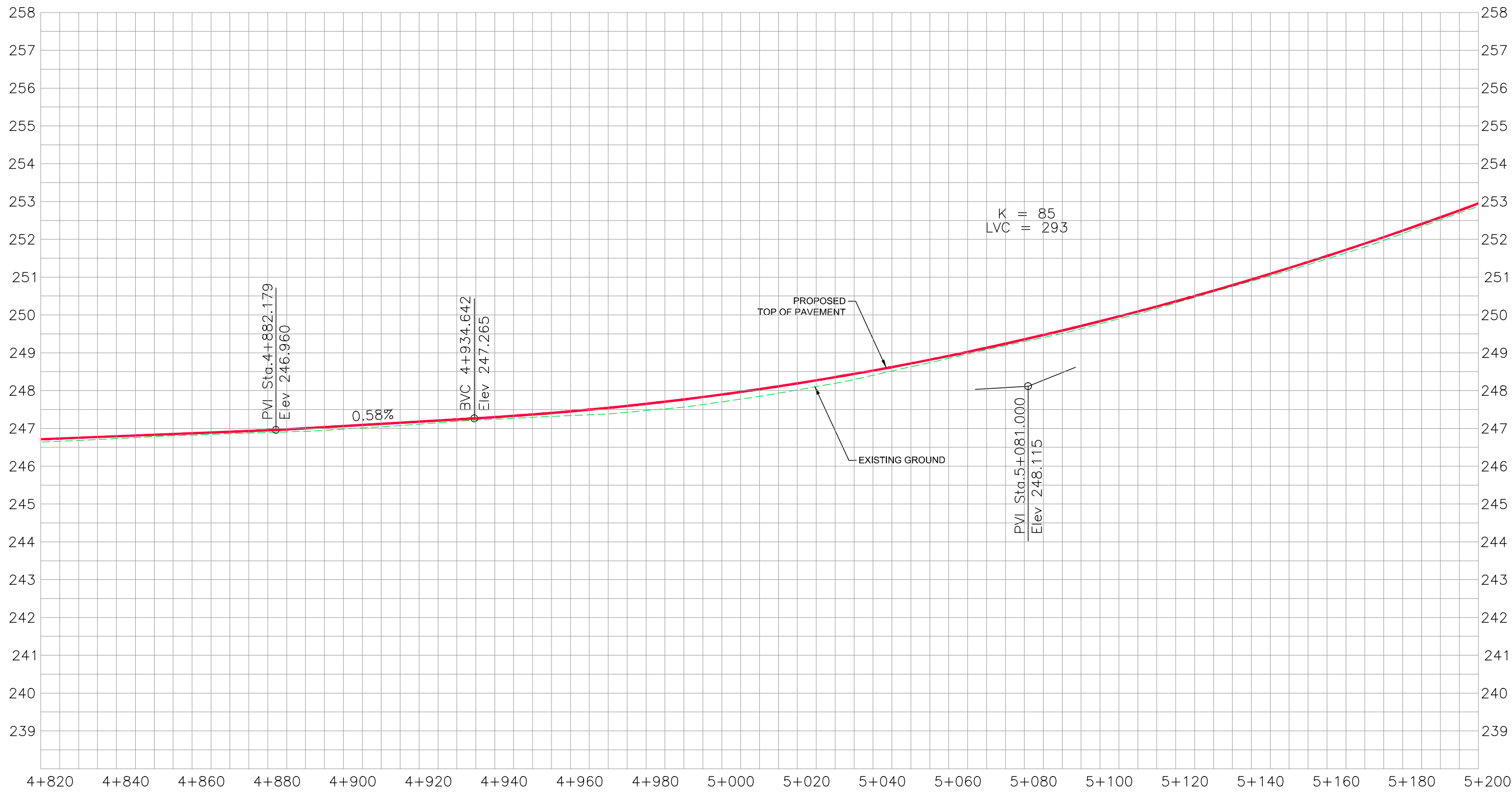
Legend :

- TEMPORARY EASEMENT
- EXISTING PROPERTY LINE
- PROPOSED PROPERTY LINE
- PROPOSED SIDEWALK / MEDIAN
- PROPOSED MULTI - USE PATHWAY
- PROPOSED PAVEMENT
- PROPOSED BIKE LANE / PAVED SHOULDER
- PROPOSED GRASS AREA/LANDSCAPE
- CURB
- SHOULDER

PLATE

27



DATE OF PHOTOGRAPHY - 2015



**TRAFALGAR ROAD - PREFERRED ALTERNATIVE
FROM STA. 4+820 TO STA. 5+200**

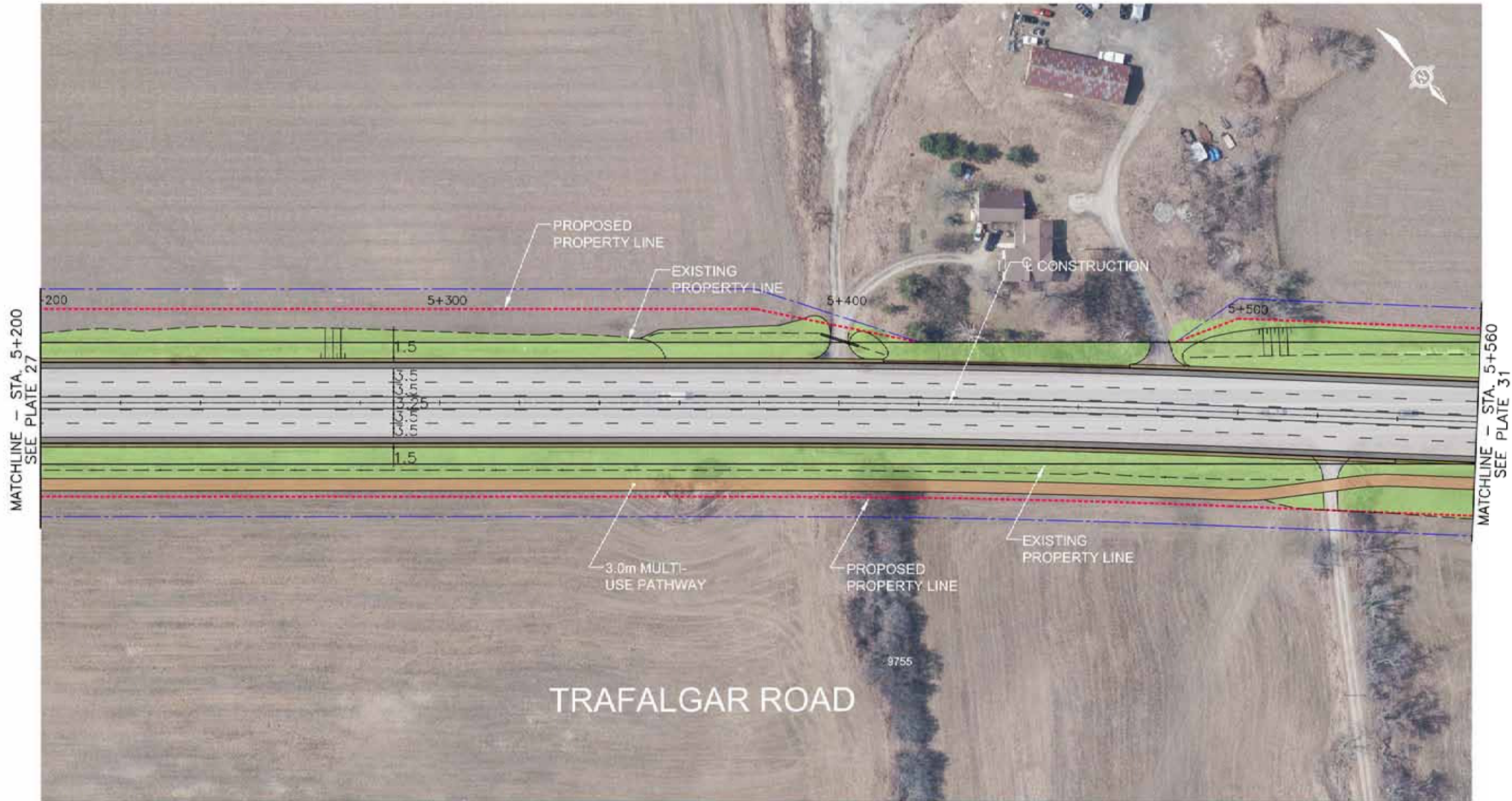
HALTON REGION
TRAFALGAR ROAD
CLASS ENVIRONMENTAL ASSESSMENT STUDY
SECTION 1 - STEELES AVENUE TO NORTH OF 10 SIDE ROAD

Legend :
--- EXISTING GROUND OF PROPOSED CENTRE LINE
— PROPOSED PROFILE

Scale
 H 1:1000
 V 1:100

PLATE

28



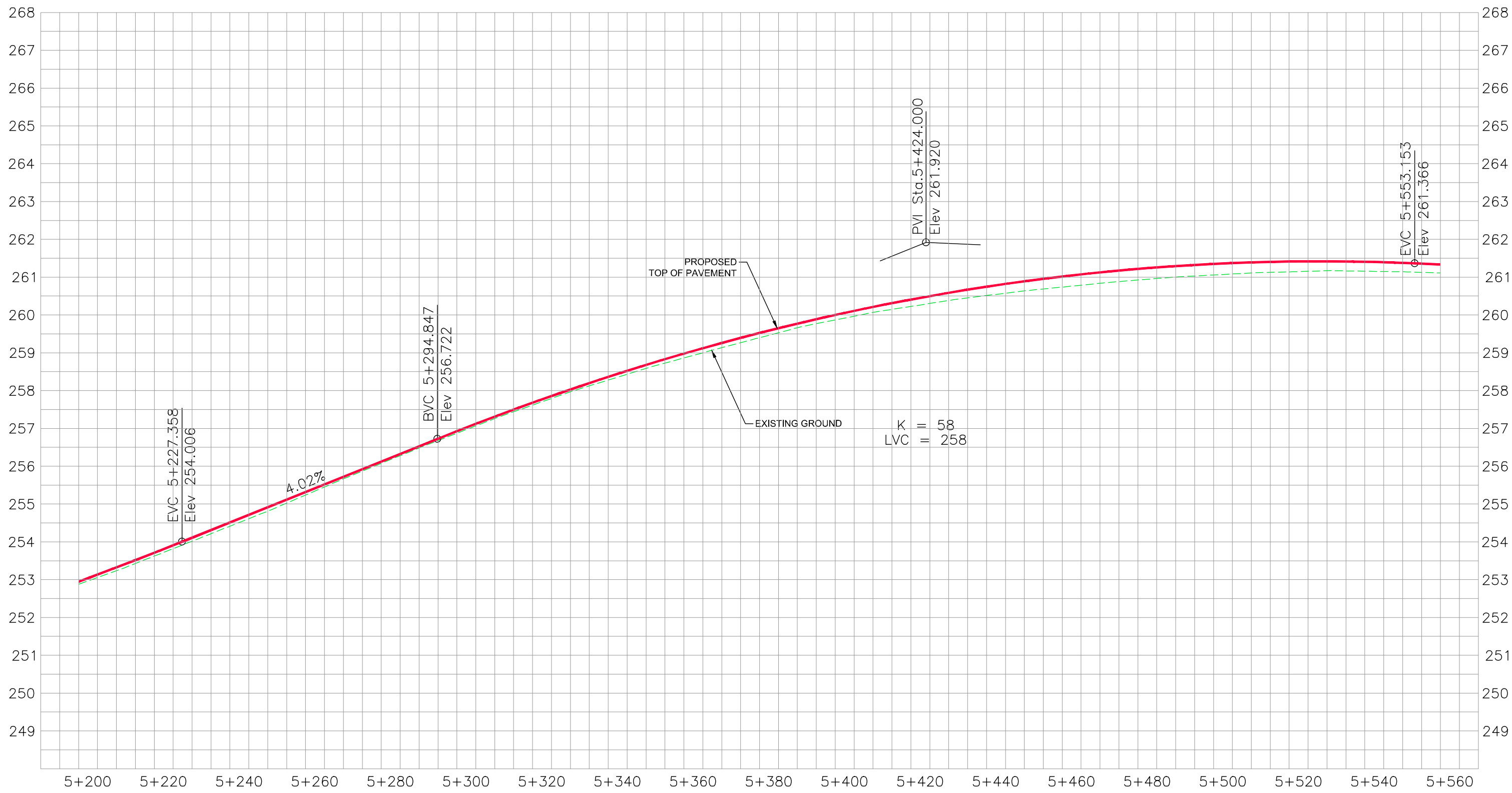
**TRAFALGAR ROAD - PREFERRED ALTERNATIVE
FROM STA. 4+200 TO STA. 5+560**

HALTON REGION
TRAFALGAR ROAD
CLASS ENVIRONMENTAL ASSESSMENT STUDY
SECTION 1 - STEELES AVENUE TO NORTH OF 10 SIDE ROAD



Legend :	-----	TEMPORARY EASEMENT	=====	PROPOSED GRASS AREA/LANDSCAPE
	-----	EXISTING PROPERTY LINE	=====	CURE
	-----	PROPOSED PROPERTY LINE	=====	SHOULDER
	=====	PROPOSED SIDEWALK / MEDIAN		
	=====	PROPOSED MULTI - USE PATHWAY		
	=====	PROPOSED PAVEMENT		
	=====	PROPOSED BIKE LANE / PAVED SHOULDER		
				DATE OF PHOTOGRAPHY - 2015

PLATE
29



**TRAFALGAR ROAD - PREFERRED ALTERNATIVE
FROM STA. 5+200 TO STA. 5+560**

HALTON REGION
TRAFALGAR ROAD
CLASS ENVIRONMENTAL ASSESSMENT STUDY
SECTION 1 - STEELES AVENUE TO NORTH OF 10 SIDE ROAD

Legend :
--- EXISTING GROUND OF PROPOSED CENTRE LINE
— PROPOSED PROFILE

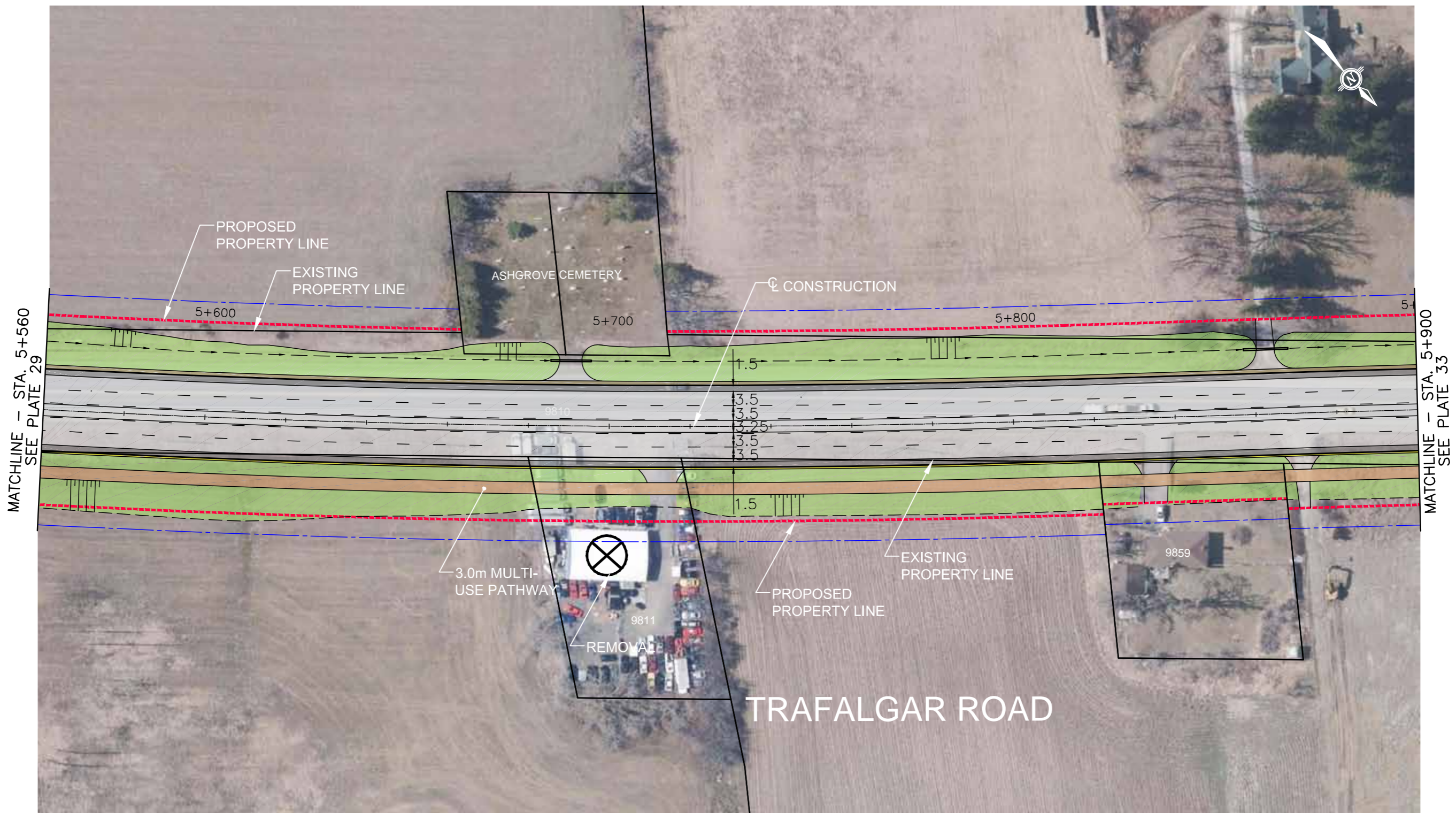
Scale

 H 1:1000

 V 1:100

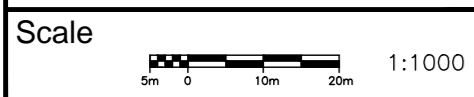
PLATE

30



**TRAFALGAR ROAD - PREFERRED ALTERNATIVE
FROM STA. 5+560 TO STA. 5+900**

HALTON REGION
TRAFALGAR ROAD
CLASS ENVIRONMENTAL ASSESSMENT STUDY
SECTION 1 - STEELES AVENUE TO NORTH OF 10 SIDE ROAD

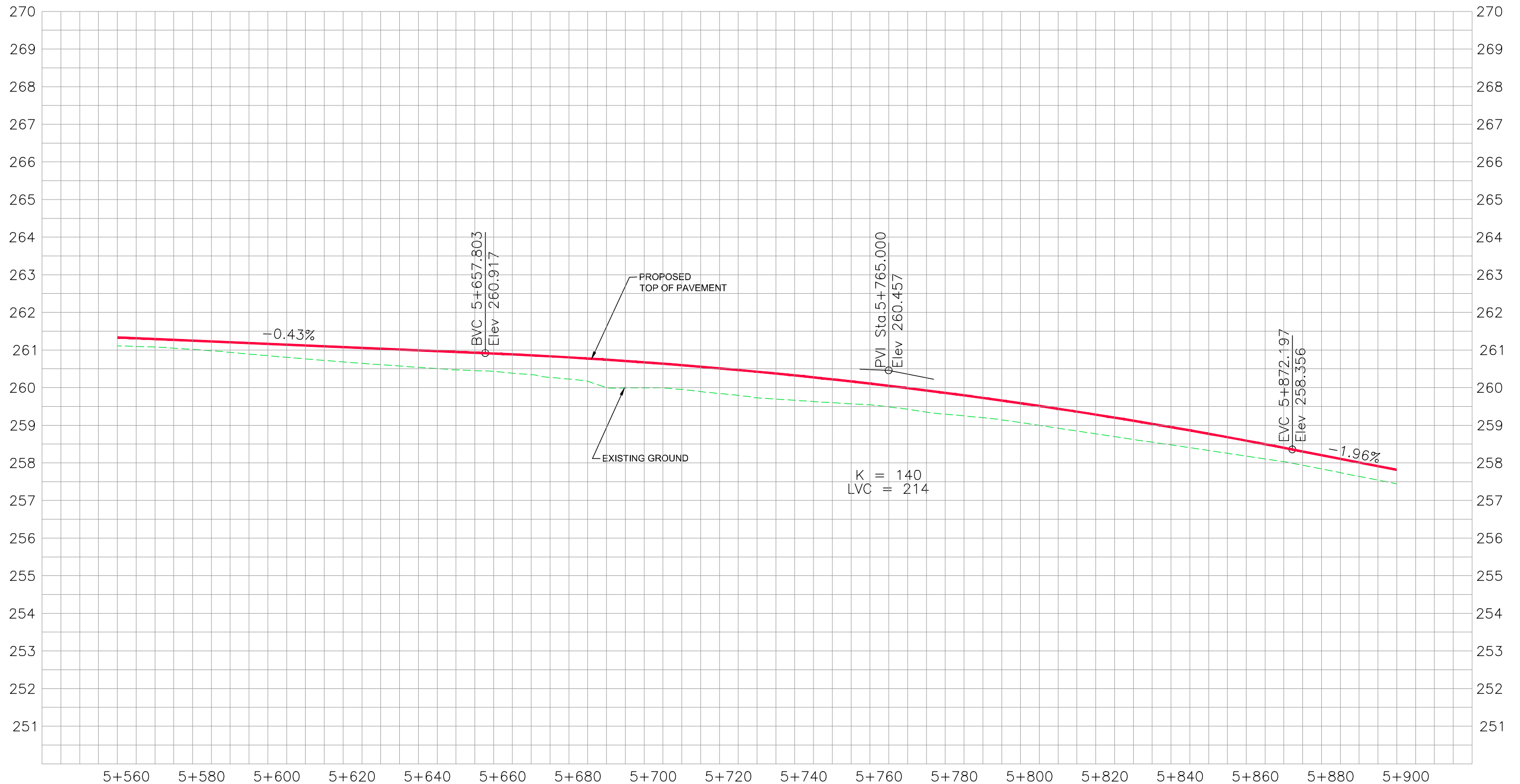


Legend :	-----	TEMPORARY EASEMENT	=====	PROPOSED GRASS AREA/LANDSCAPE
	-----	EXISTING PROPERTY LINE	=====	CURB
	-----	PROPOSED PROPERTY LINE	=====	SHOULDER
	-----	PROPOSED SIDEWALK / MEDIAN		
	-----	PROPOSED MULTI - USE PATHWAY		
	-----	PROPOSED PAVEMENT		
	-----	PROPOSED BIKE LANE / PAVED SHOULDER		

DATE OF PHOTOGRAPHY - 2015

PLATE

31



**TRAFALGAR ROAD - PREFERRED ALTERNATIVE
FROM STA. 5+560 TO STA. 5+900**

HALTON REGION
TRAFALGAR ROAD
CLASS ENVIRONMENTAL ASSESSMENT STUDY
SECTION 1 - STEELES AVENUE TO NORTH OF 10 SIDE ROAD

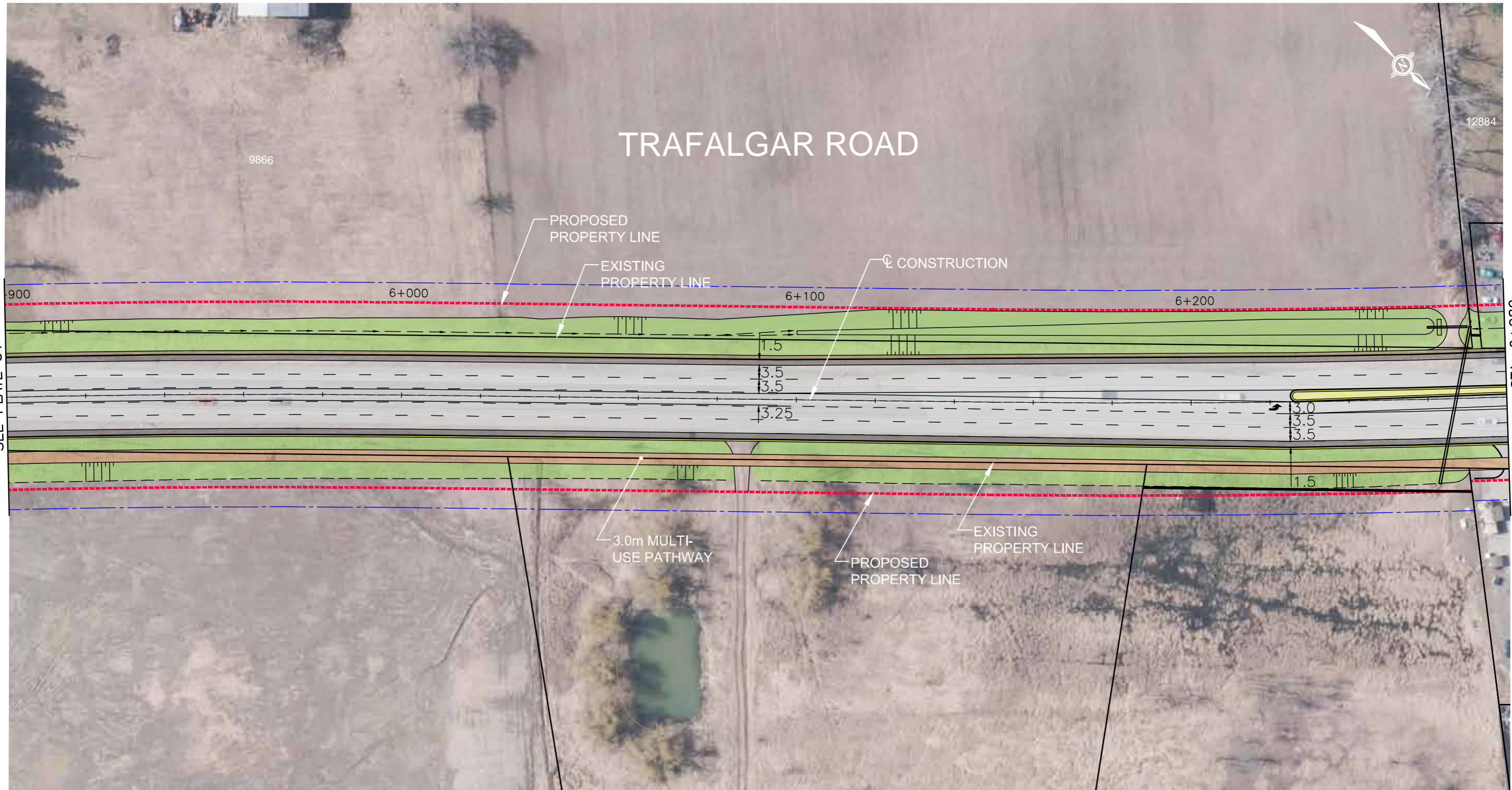
Legend :
--- EXISTING GROUND OF PROPOSED CENTRE LINE
— PROPOSED PROFILE

Scale

 H 1:1000
 V 1:100

PLATE

32



**TRAFALGAR ROAD - PREFERRED ALTERNATIVE
FROM STA. 5+900 TO STA. 6+280**

HALTON REGION
TRAFALGAR ROAD
CLASS ENVIRONMENTAL ASSESSMENT STUDY
SECTION 1 - STEELES AVENUE TO NORTH OF 10 SIDE ROAD

Legend :

- TEMPORARY EASEMENT
- EXISTING PROPERTY LINE
- PROPOSED PROPERTY LINE
- PROPOSED SIDEWALK / MEDIAN
- PROPOSED MULTI - USE PATHWAY
- PROPOSED PAVEMENT
- PROPOSED BIKE LANE / PAVED SHOULDER
- PROPOSED GRASS AREA/LANDSCAPE
- CURB
- SHOULDER

Scale

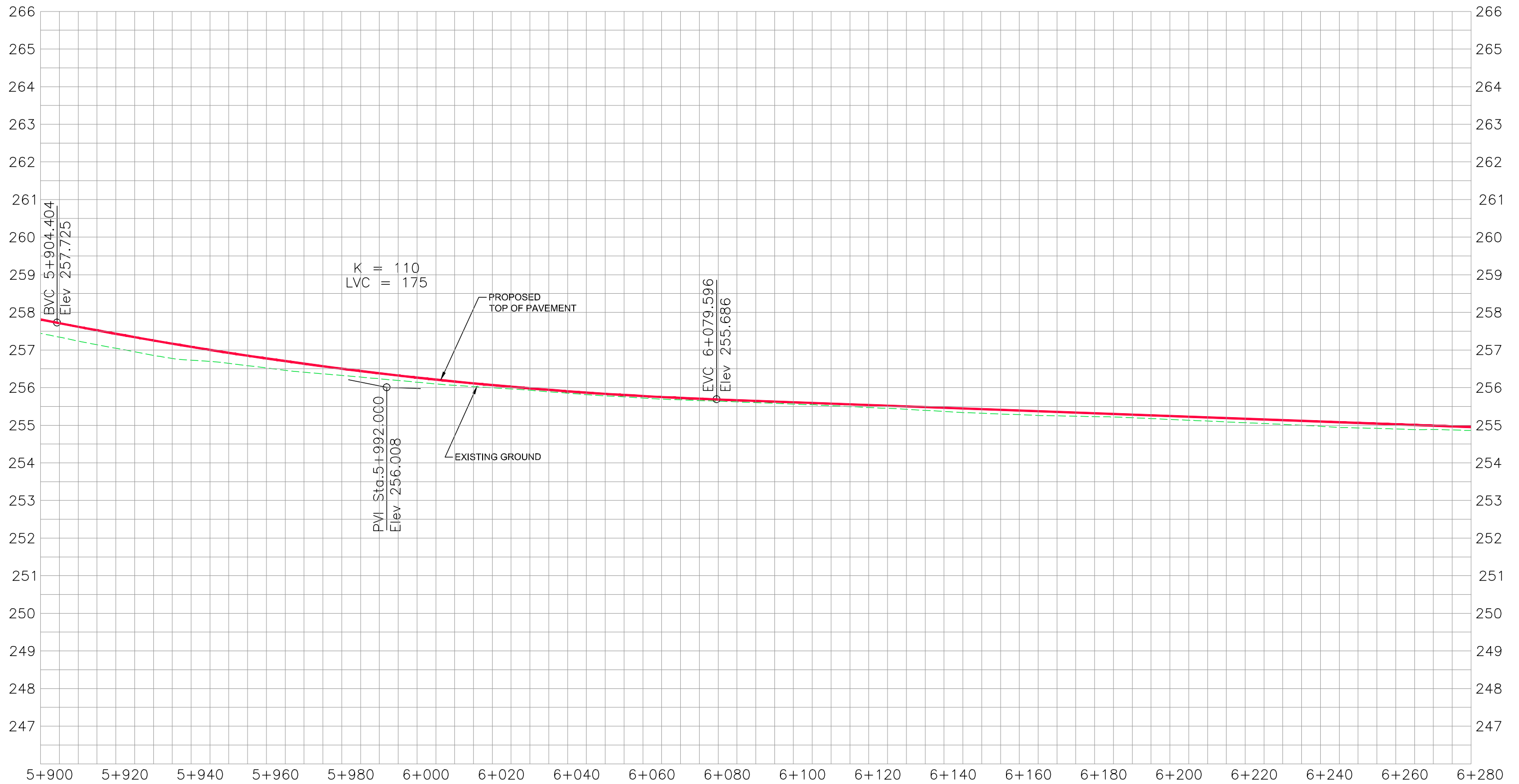


1:1000

PLATE

33

DATE OF PHOTOGRAPHY - 2015



TRAFALGAR ROAD - PREFERRED ALTERNATIVE
FROM STA. 5+900 TO STA. 6+280

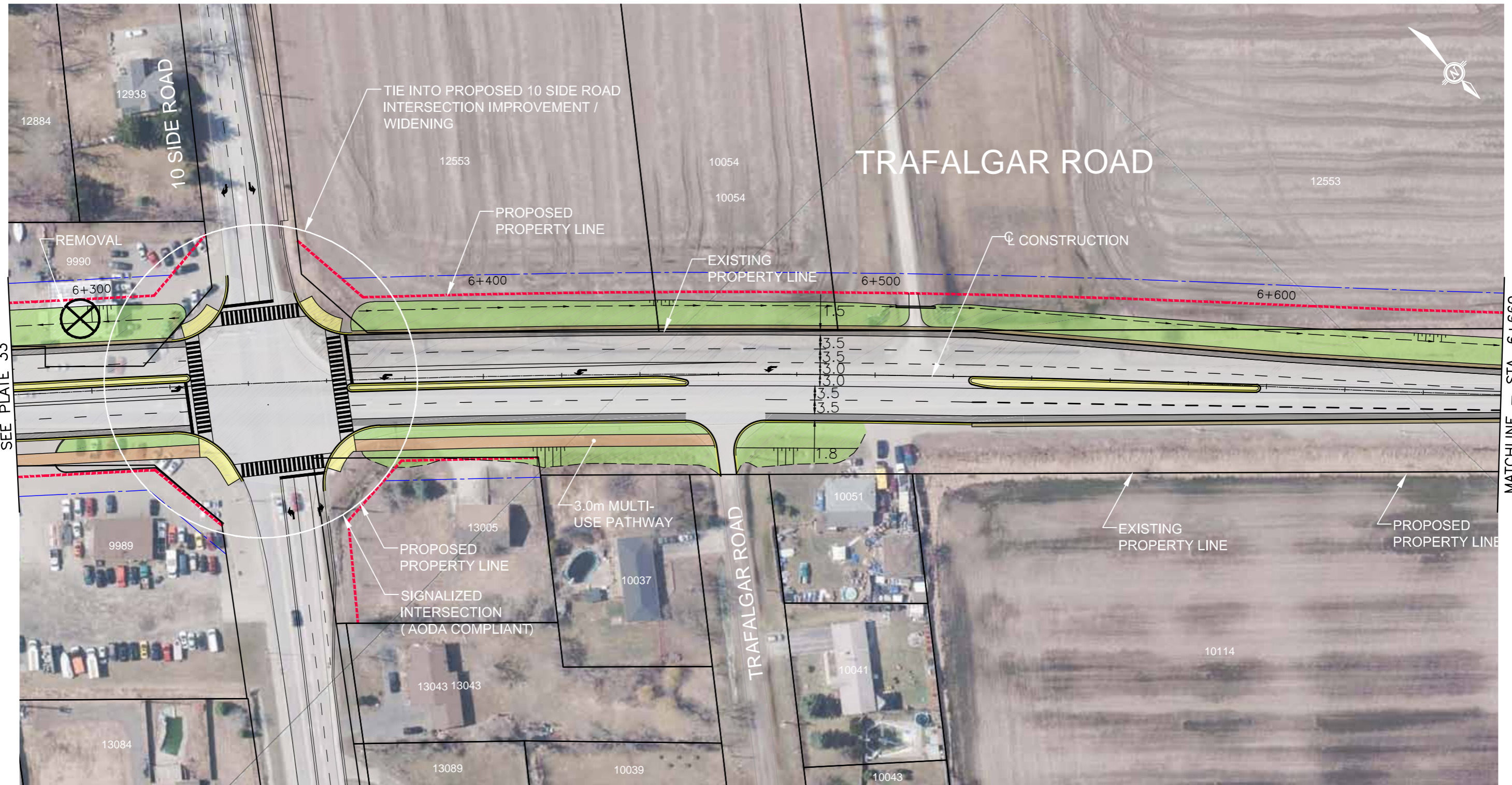
HALTON REGION
 TRAFALGAR ROAD
 CLASS ENVIRONMENTAL ASSESSMENT STUDY
 SECTION 1 - STEELES AVENUE TO NORTH OF 10 SIDE ROAD

Legend :
 --- EXISTING GROUND OF PROPOSED CENTRE LINE
 — PROPOSED PROFILE

Scale
 H 1:1000
 V 1:100

PLATE

34



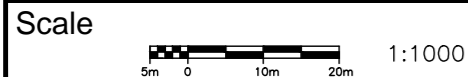
MATCHLINE - STA. 6+280
SEE PLATE 33

MATCHLINE - STA. 6+660
SEE PLATE 37



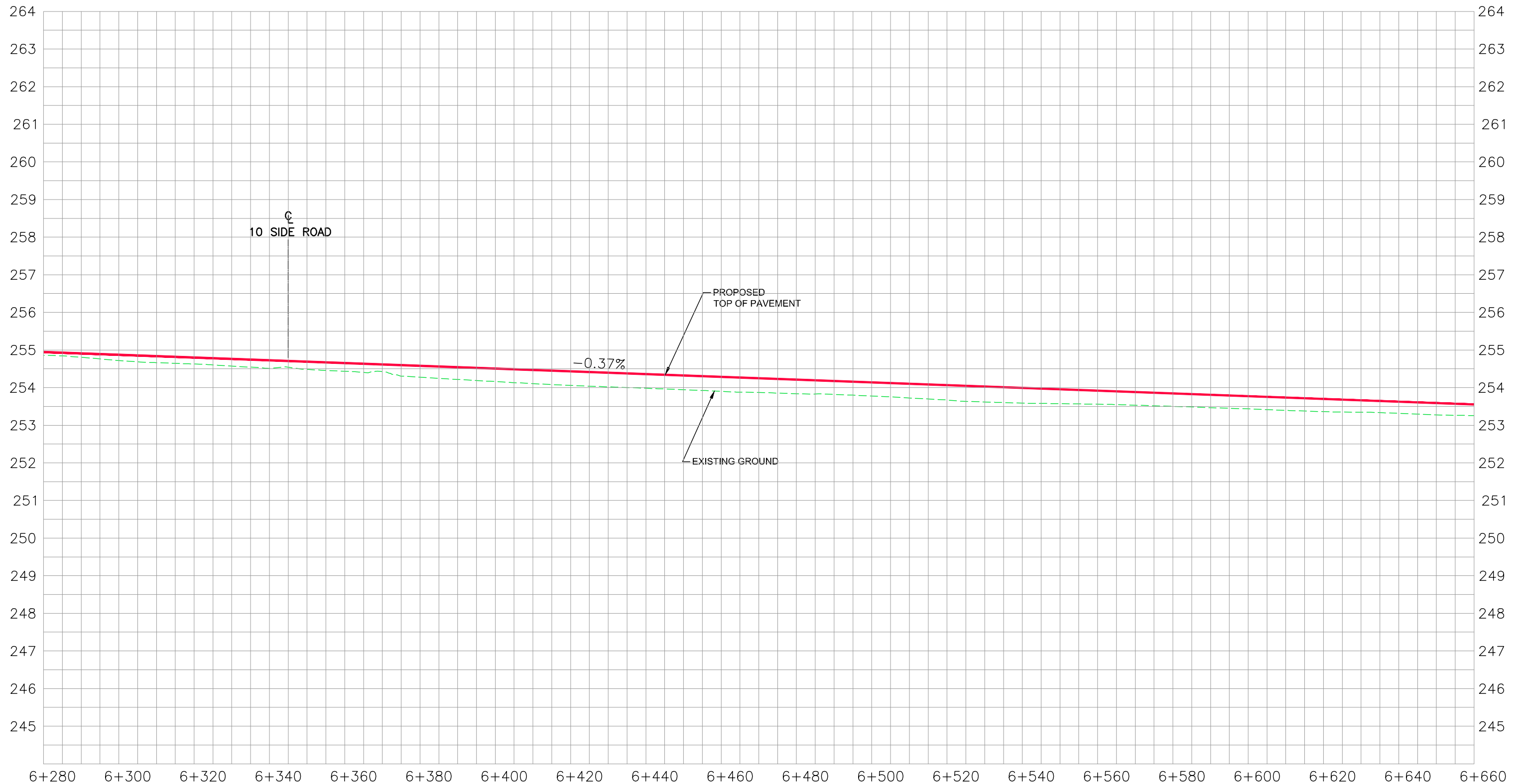
**TRAFALGAR ROAD - PREFERRED ALTERNATIVE
FROM STA. 6+280 TO STA. 6+660**

HALTON REGION
TRAFALGAR ROAD
CLASS ENVIRONMENTAL ASSESSMENT STUDY
SECTION 1 - STEELES AVENUE TO NORTH OF 10 SIDE ROAD



Legend :	TEMPORARY EASEMENT	PROPOSED GRASS AREA/LANDSCAPE
	EXISTING PROPERTY LINE	CURB
	PROPOSED PROPERTY LINE	SHOULDER
	PROPOSED SIDEWALK / MEDIAN	
	PROPOSED MULTI - USE PATHWAY	
	PROPOSED PAVEMENT	
	PROPOSED BIKE LANE / PAVED SHOULDER	
		DATE OF PHOTOGRAPHY - 2015



PLATE
35



**TRAFALGAR ROAD - PREFERRED ALTERNATIVE
FROM STA. 6+280 TO STA. 6+660**

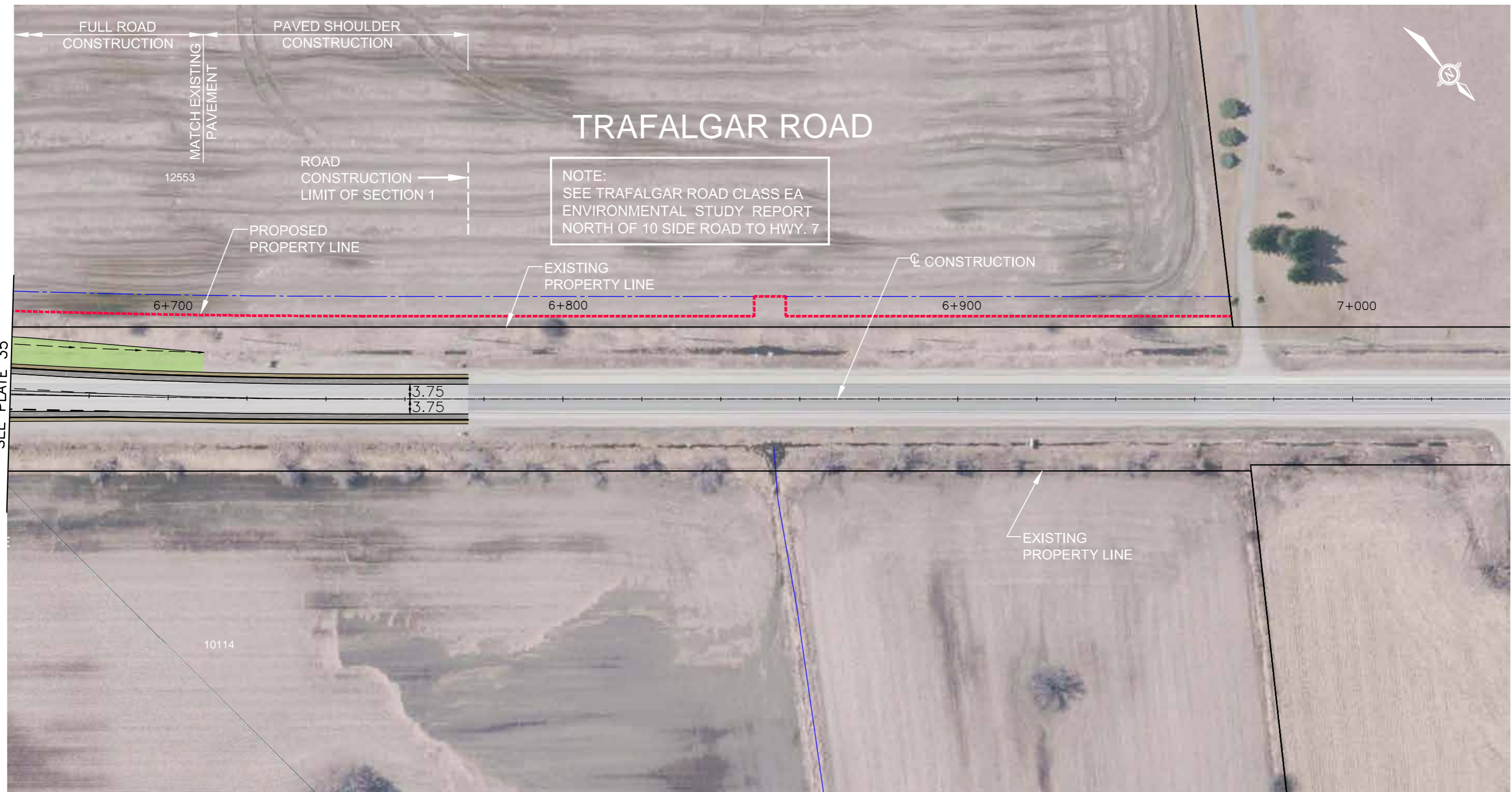
HALTON REGION
TRAFALGAR ROAD
CLASS ENVIRONMENTAL ASSESSMENT STUDY
SECTION 1 - STEELES AVENUE TO NORTH OF 10 SIDE ROAD

Legend :
 EXISTING GROUND OF PROPOSED CENTRE LINE
 PROPOSED PROFILE

Scale
 H 1:1000
 V 1:100

PLATE

36



TRAFALGAR ROAD

NOTE:
SEE TRAFALGAR ROAD CLASS EA
ENVIRONMENTAL STUDY REPORT
NORTH OF 10 SIDE ROAD TO HWY. 7

MATCHLINE - STA. 6+660
SEE PLATE 35

12553

6+700

6+800

6+900

7+000

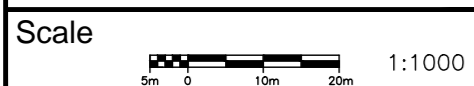
10114

3.75
3.75



TRAFALGAR ROAD - PREFERRED ALTERNATIVE FROM STA. 6+660 TO STA. 6+775

HALTON REGION
TRAFALGAR ROAD
CLASS ENVIRONMENTAL ASSESSMENT STUDY
SECTION 1 - STEELES AVENUE TO NORTH OF 10 SIDE ROAD

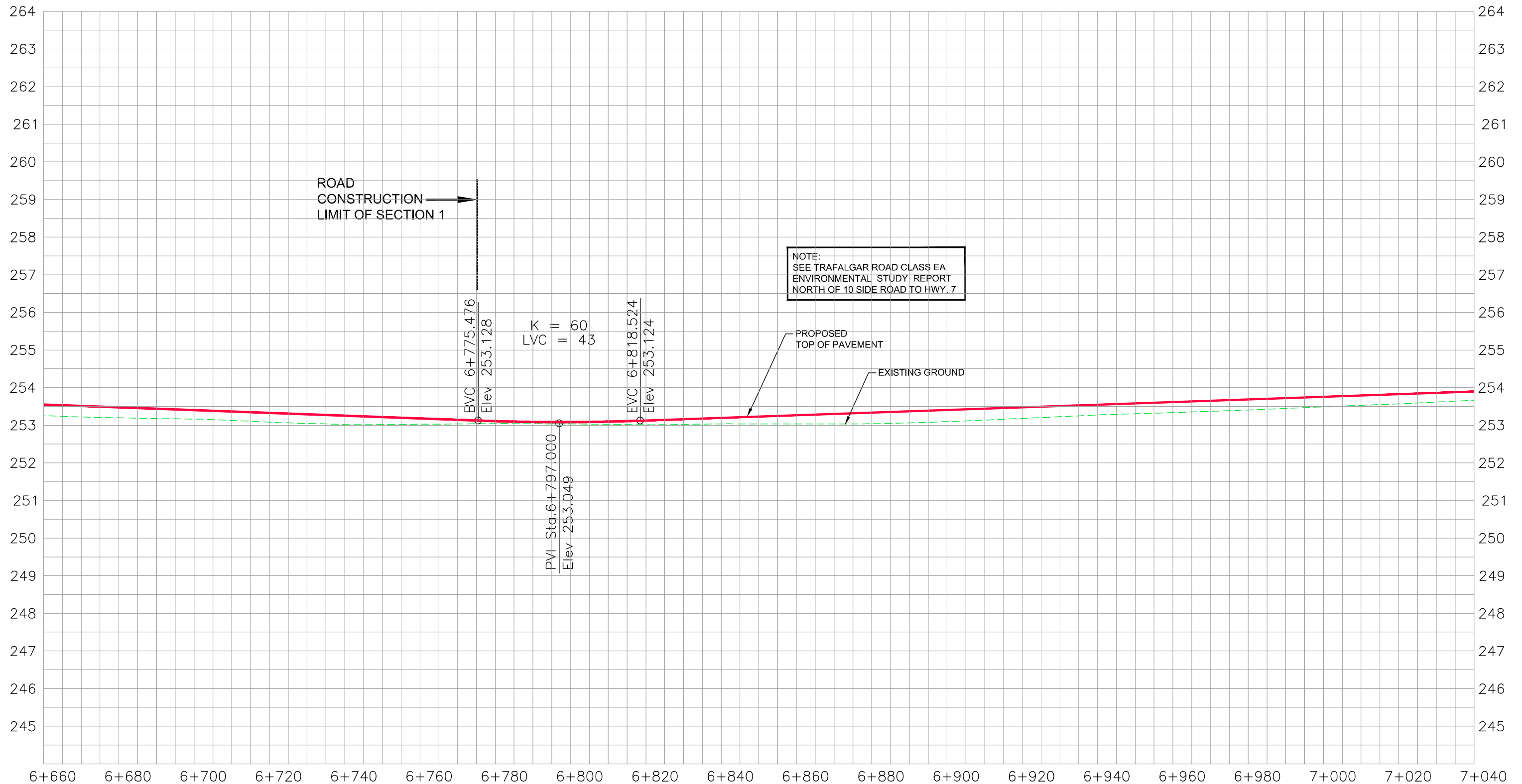


	TEMPORARY EASEMENT		PROPOSED GRASS AREA/LANDSCAPE
	EXISTING PROPERTY LINE		CURB
	PROPOSED PROPERTY LINE		SHOULDER
	PROPOSED SIDEWALK / MEDIAN		
	PROPOSED MULTI - USE PATHWAY		
	PROPOSED PAVEMENT		
	PROPOSED BIKE LANE / PAVED SHOULDER		

PLATE

37

DATE OF PHOTOGRAPHY - 2015



**TRAFALGAR ROAD - PREFERRED ALTERNATIVE
FROM STA. 6+280 TO STA. 6+775**

HALTON REGION
TRAFALGAR ROAD
CLASS ENVIRONMENTAL ASSESSMENT STUDY
SECTION 1 - STEELES AVENUE TO NORTH OF 10 SIDE ROAD

Legend :
 - - - - - EXISTING GROUND OF PROPOSED CENTRE LINE
 ——— PROPOSED PROFILE

Scale
 5m 0 10m 20m H 1:1000
 0.5m 0 1m 2m V 1:100

PLATE

38